

PSEUDO-ADIABATIC CHART
LOWER LEVELS




Figure 3. Upper Air sounding from Vandenberg (VBG) 1200 UTC 26 June 1990.

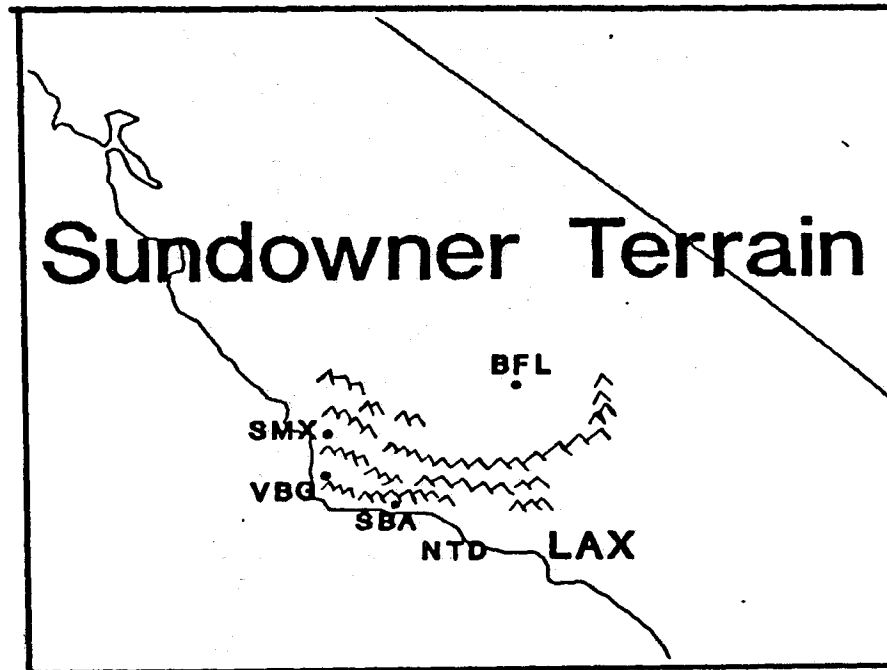


Figure 1. Santa Ynez Mountains run east-west just north of Santa Barbara.

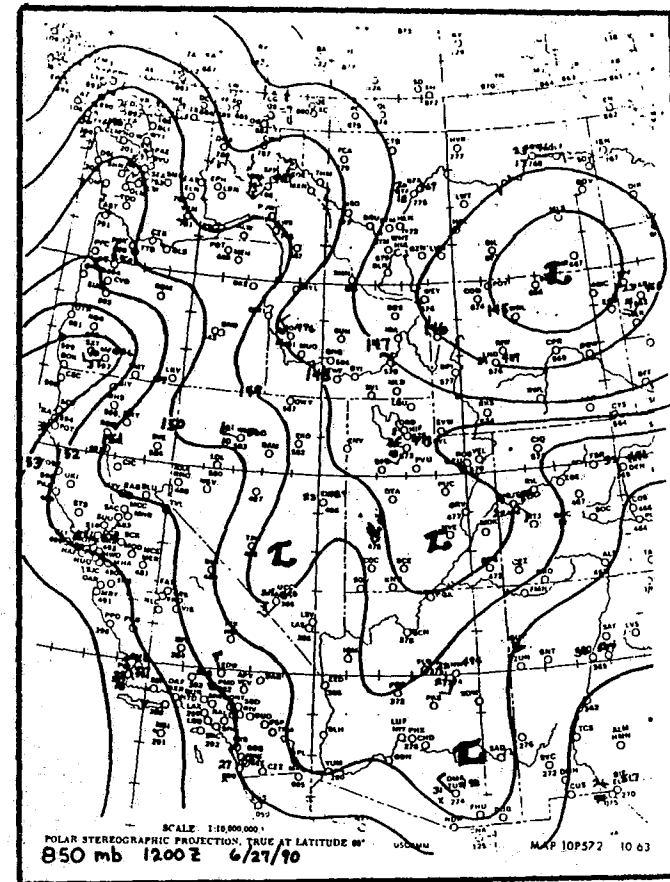


Figure 2. 850 mb analysis from 1200 UTC 27 June 1990. Contour interval every 10 geopotential meters.