

# Bottom Line Up Front

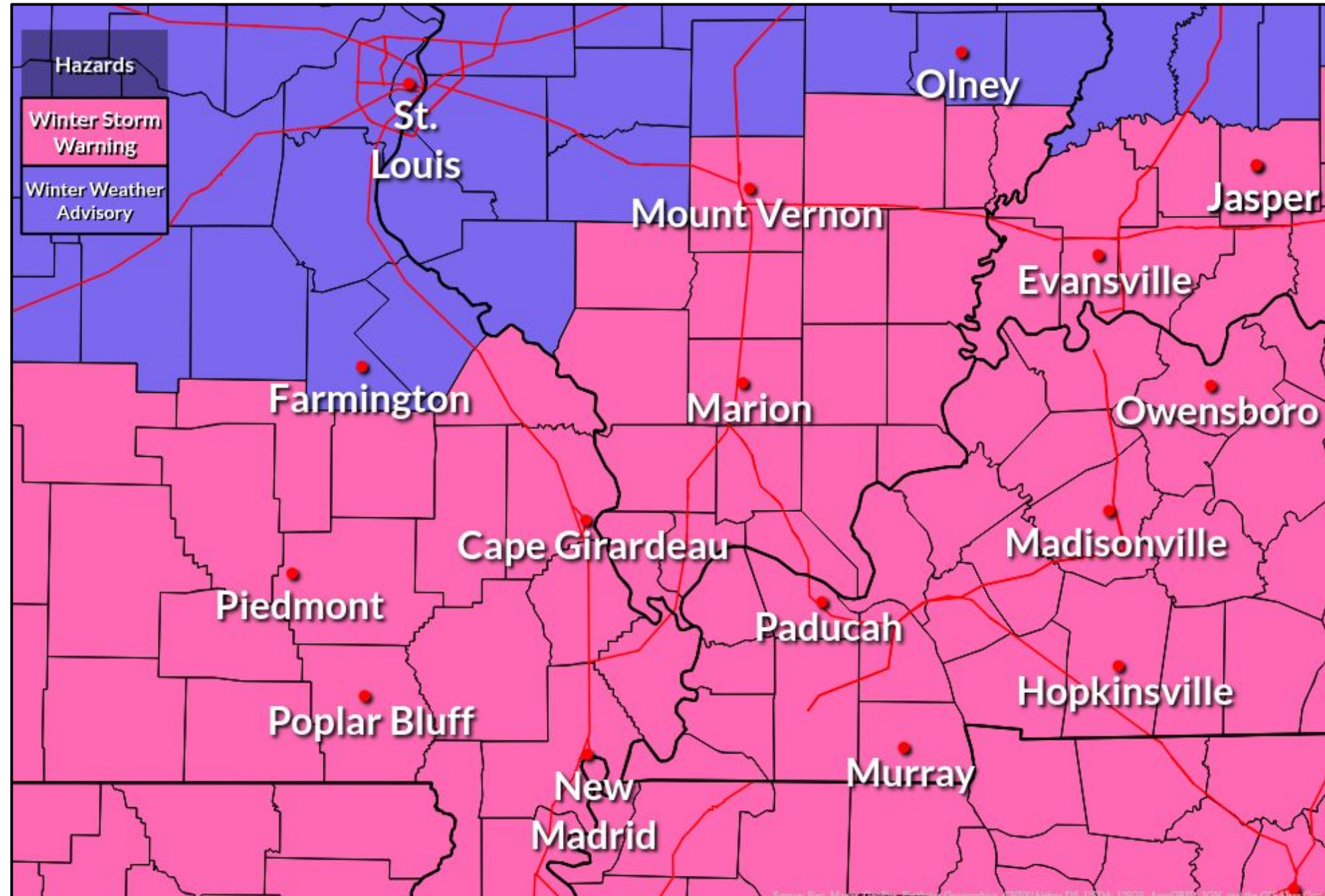
January 10, 2025

4:02 AM

Significant snowfall today into this evening

## Key Messages

- Impactful winter storm with significant snow amounts will affect the entire region today into this evening.
- **Travel disruptions are likely! It is recommended to stay home or make alternative arrangements if possible. Roads will be slick!**
- Snowfall totals of 4 to 7 inches are expected by tonight.
- Highest snow totals will be in southeast Missouri, far west Kentucky and extreme southwest Illinois.
- Lowest snowfall totals will be in portions of southwest Indiana and northwest Kentucky.





# Winter Weather Alerts for Today

January 10, 2025

4:02 AM

## Timing

Through Midnight tonight

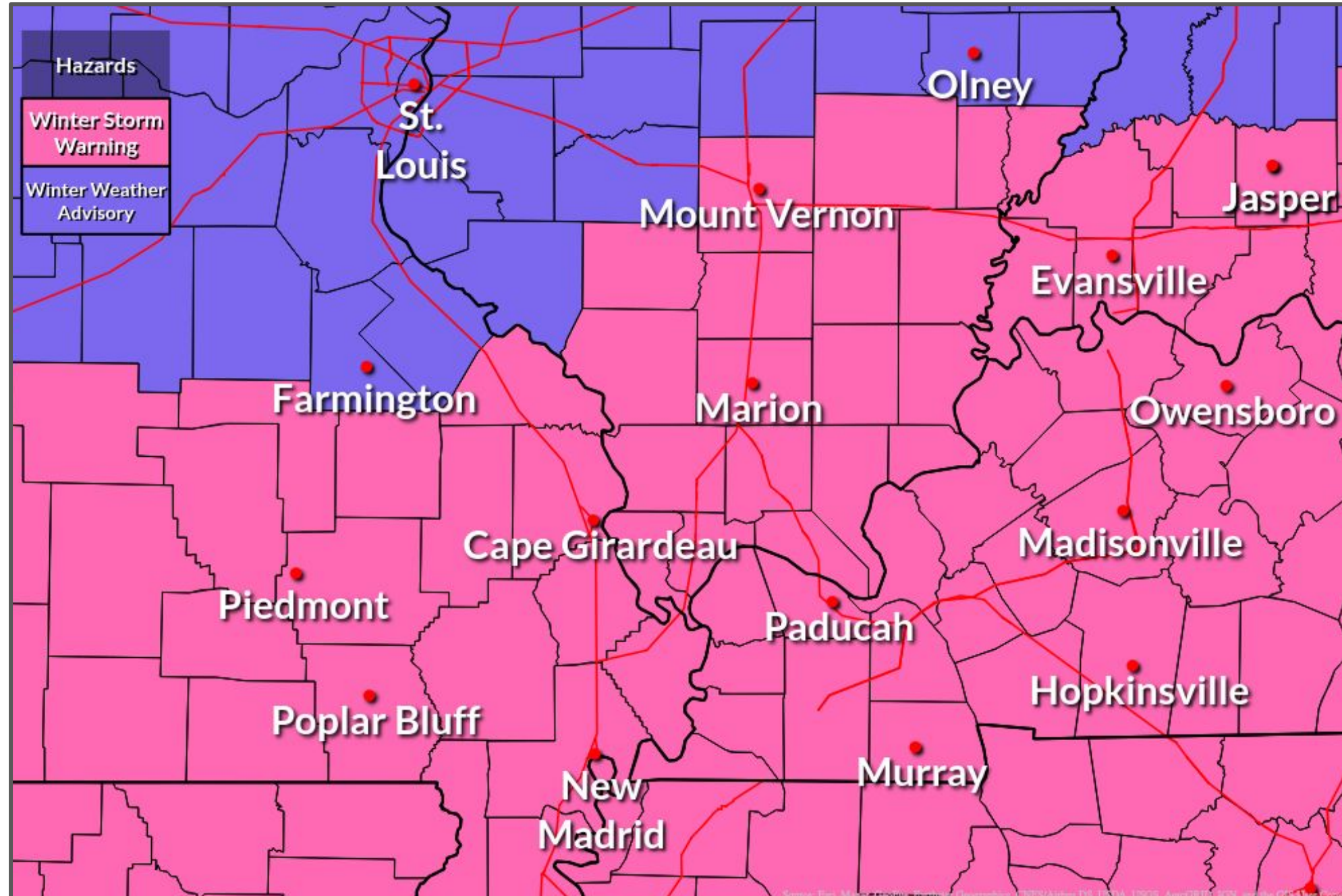
### Winter Storm Warning

Snowfall Totals of  
4 Inches or Greater

### Winter Weather Advisory

Snowfall Totals  
Around 2 to 4 Inches

Visit [www.weather.gov/pah/winter](http://www.weather.gov/pah/winter)  
for the latest snowfall forecasts for  
many cities and towns  
across the region!





# Approximate Arrival Time of Accumulating Snow

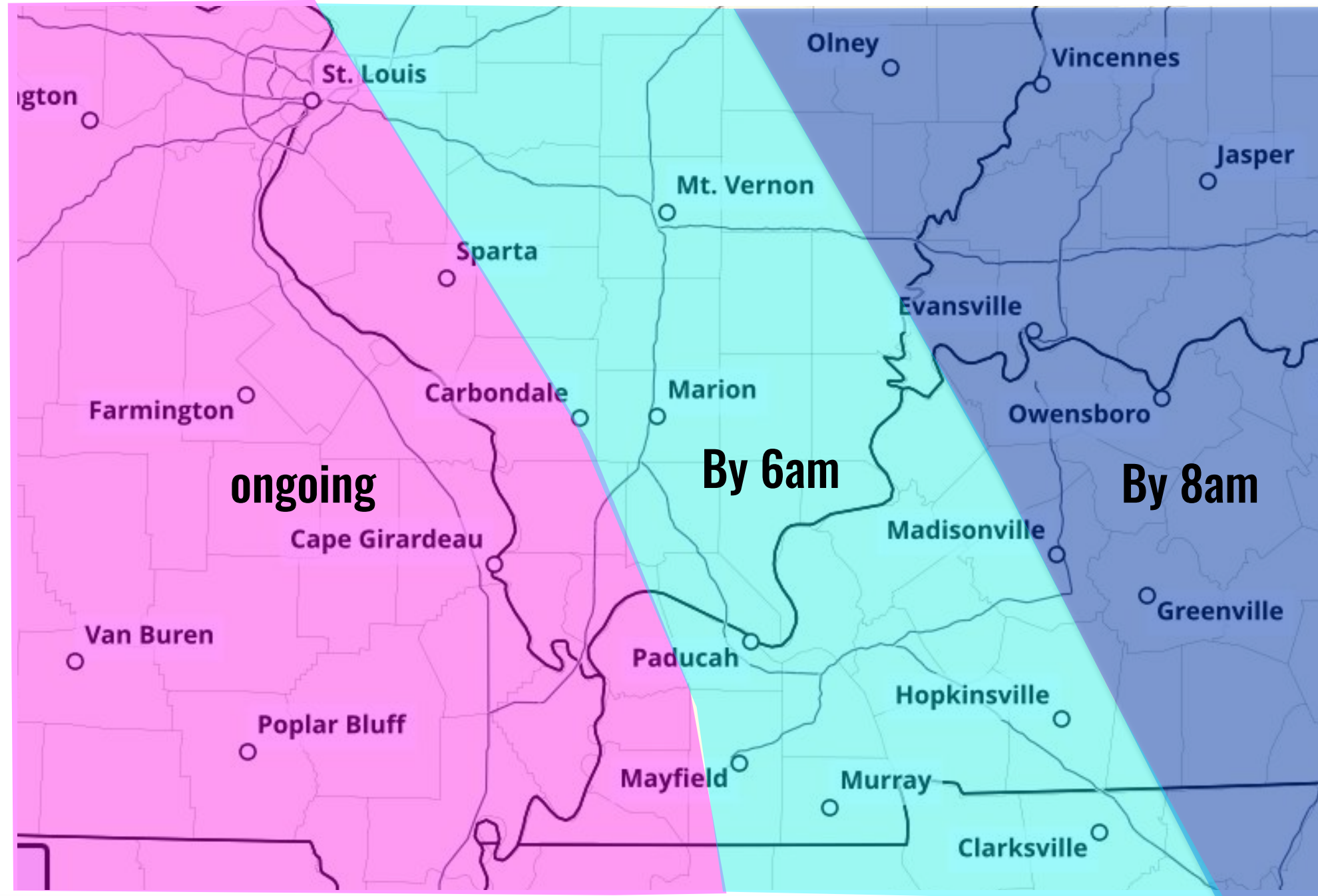
January 10, 2025


4:02 AM

Snow will spread from west to east through mid-morning, then continue through the day

These are the estimated starting times of accumulating snowfall this morning.

Precipitation will be in the form of all snow.





# Latest Snowfall Forecast

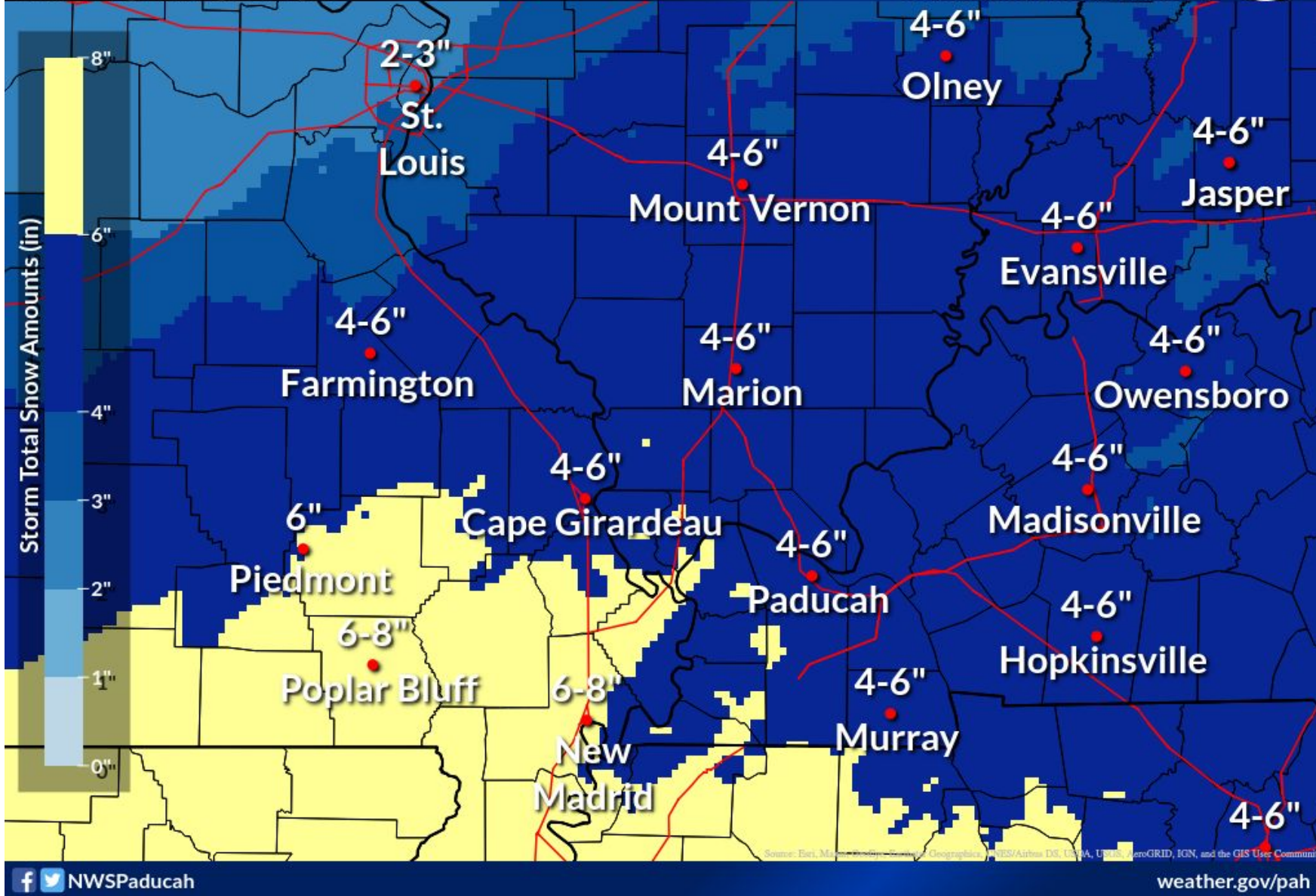
January 10, 2025  
4:02 AM

## Total Expected Snowfall - Official NWS Forecast

Valid through Midnight tonight

Weather Forecast Office  
Paducah, KY

Issued Jan 10, 2025 1:31 AM CST



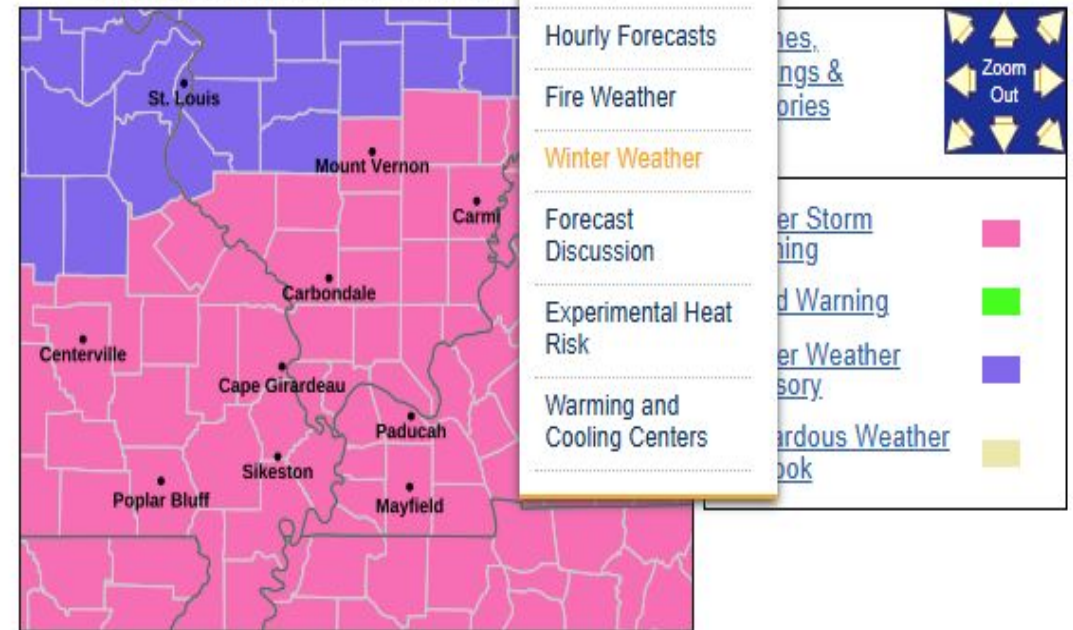
Visit [www.weather.gov/pah/winter](http://www.weather.gov/pah/winter) for the latest snowfall forecasts for additional cities!

## NWS Forecast Office Paducah, KY

[Weather.gov](http://Weather.gov) > Paducah, KY

[Current Hazards](#) [Current Conditions](#) [Radar](#) [Forecasts](#) [Rivers and Lakes](#) [Climate and Past Weather](#)

Click a location below for detailed forecast



Last Map Update: Fri, Jan 10, 2025 at 1:28:24 am CST



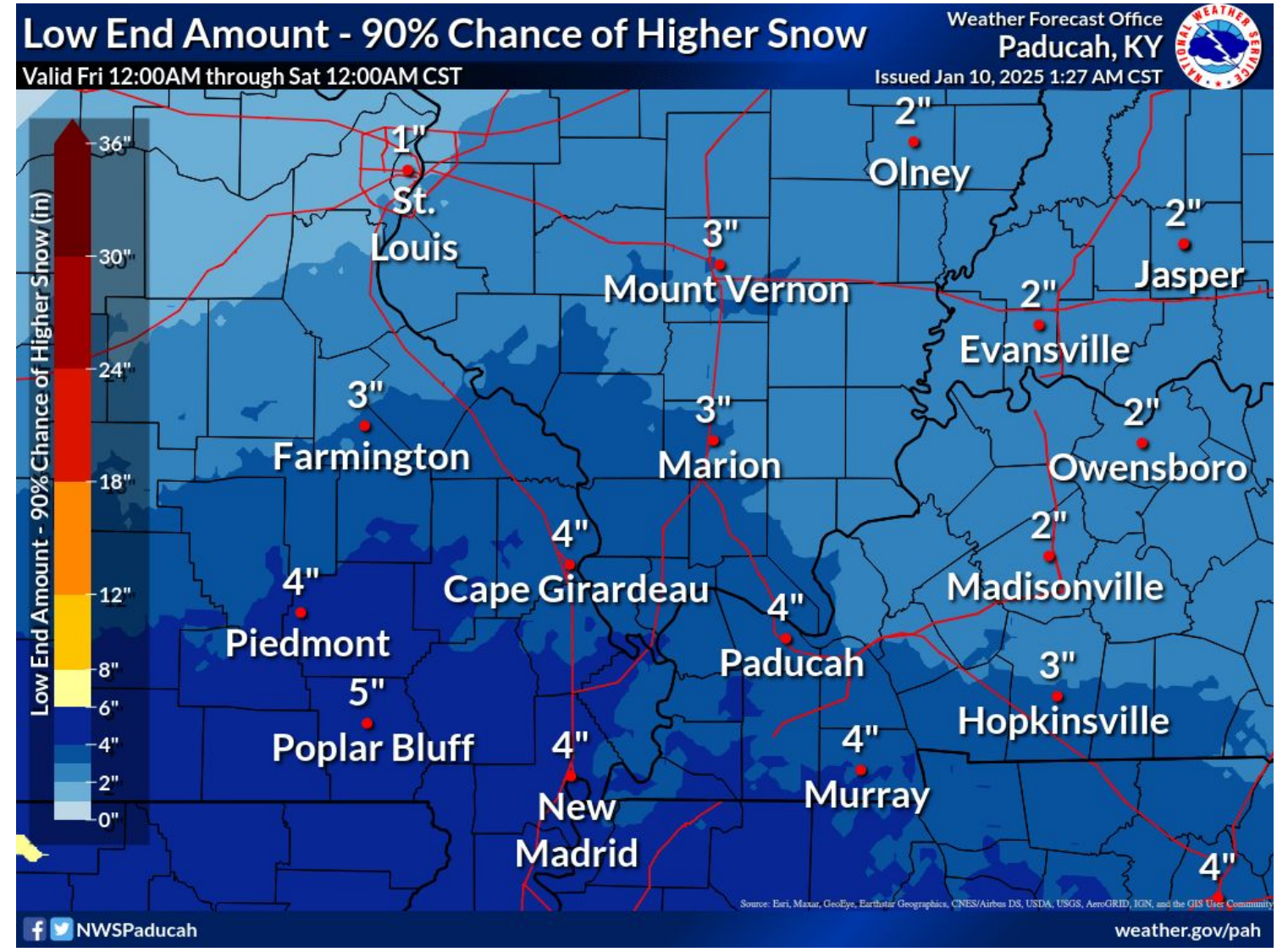
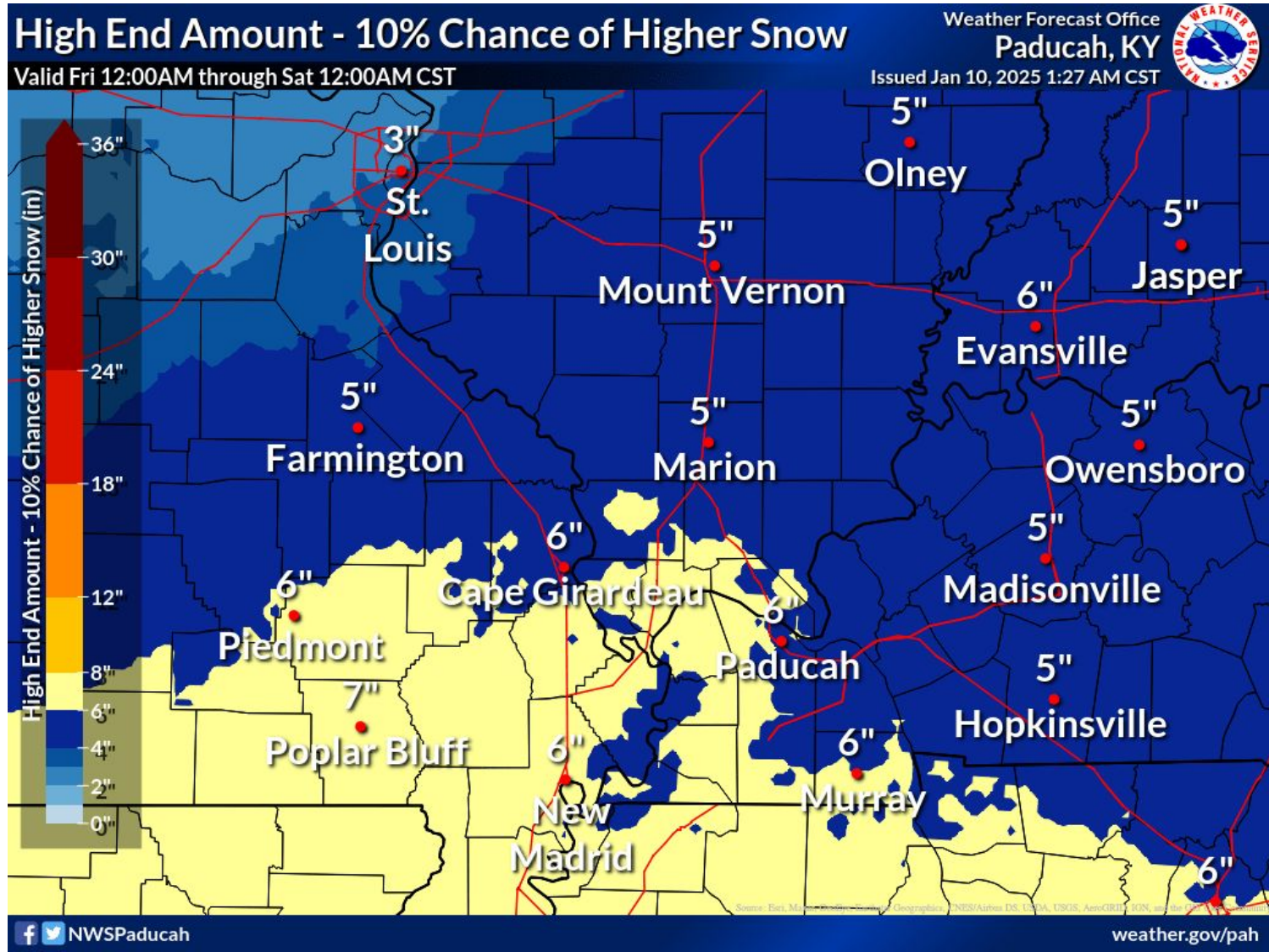
National Oceanic and Atmospheric Administration  
U.S. Department of Commerce

National Weather Service  
Paducah, KY



# Potential High and Low Amounts

January 10, 2025  
4:02 AM





# Regional Heavier Snowfall Timing Forecast

January 10, 2025  
4:02 AM

## Snow Forecast (inches)

	1/10 Fri				1/11 Sat	
	12am	6am	12pm	6pm	12am	Total
Cape Girardeau	0.5	3.7	1.5	0.0	0.0	5.7
Carbondale	0.2	3.3	1.5	0.2	0.0	5.2
Evansville	0.0	1.8	2.4	0.3	0.0	4.5
Harrisburg	0.1	2.8	1.8	0.2	0.0	4.9
Henderson	0.0	1.8	2.2	0.2	0.0	4.2
Hopkinsville	0.0	2.3	2.3	0.4	0.0	5.0
Madisonville	0.1	1.8	2.1	0.3	0.0	4.3
Marion	0.1	3.1	1.6	0.2	0.0	5.0
Mount Carmel	0.0	1.9	2.1	0.3	0.0	4.3
Mount Vernon	0.1	2.8	1.5	0.2	0.0	4.6
Murray	0.1	3.1	2.3	0.1	0.0	5.6
New Madrid	0.8	3.8	1.6	0.0	0.0	6.2
Owensboro	0.0	1.4	2.4	0.3	0.0	4.1
Paducah	0.1	3.0	2.4	0.1	0.0	5.6
Petersburg	0.0	1.4	2.5	0.3	0.0	4.2
Poplar Bluff	1.5	4.1	1.1	0.0	0.0	6.7
Van Buren	2.0	3.4	0.4	0.0	0.0	5.8



Snow Forecast (inches)

Values are accumulations over the period beginning at the time shown.

## Timing The Heaviest Snowfall


**Southeast Missouri:** through Noon CST

**Western Kentucky:** 7 AM to 2 PM CST

**Southern Illinois:** 7 AM to 2 PM CST

**Southwest Indiana:** 10 AM to 4 PM CST





# Snow Character and Wind Forecast

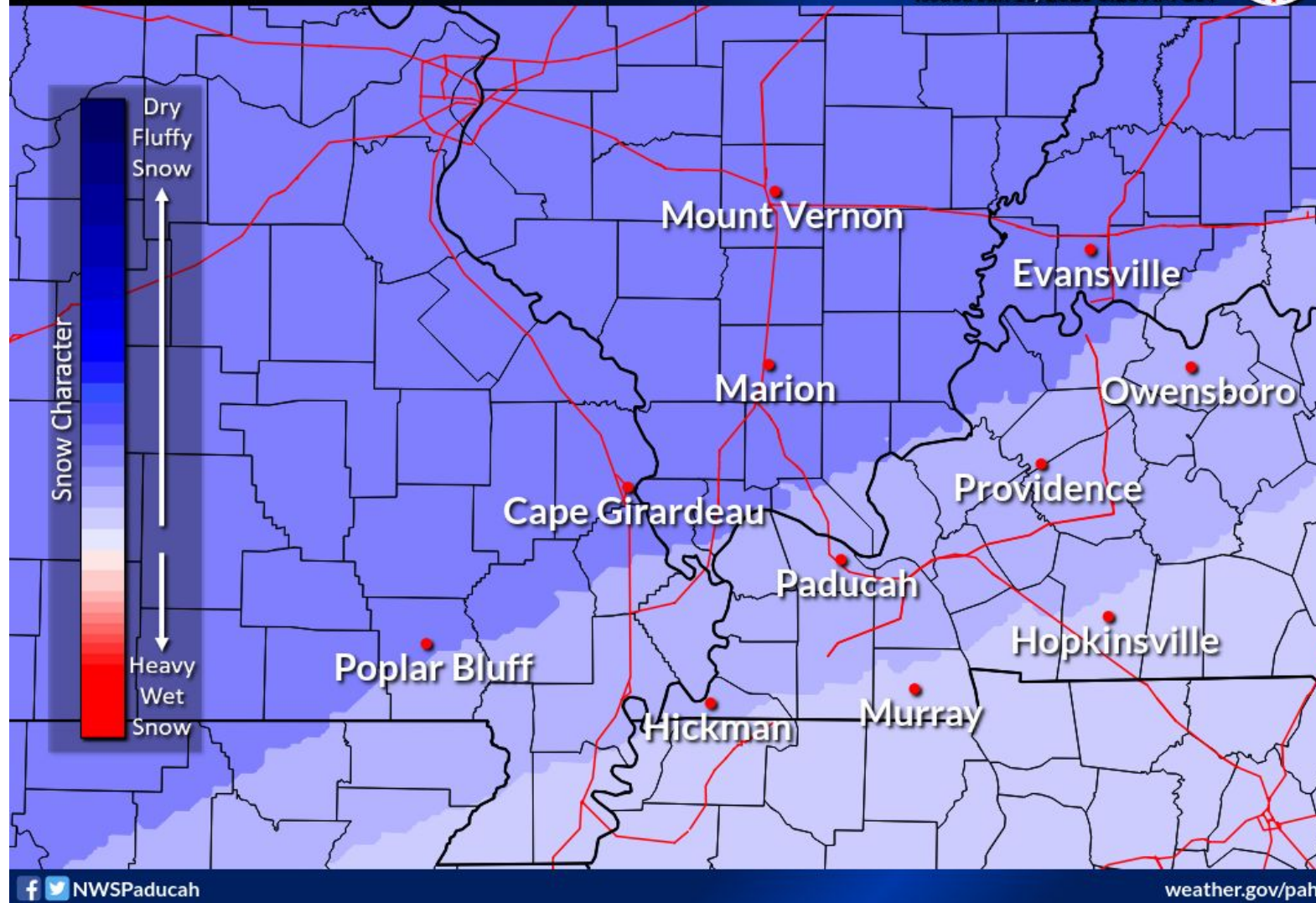
January 10, 2025  
4:02 AM

## Not a heavy, wet snow

### Snow Character (Wet or Dry)

Weather Forecast Office  
Paducah, KY

Issued Jan 10, 2025 3:28 AM CST



### Maximum Wind Speed Forecast (mph)

	1/10 Fri						1/11 Sat				
	6am	9am	12pm	3pm	6pm	9pm	12am	3am	6am	9am	12pm
Cape Girardeau	1↖	2↖	2↖	2↗	3↗	6↗	8↗	8↗	6↗	6↗	7↗
Carbondale	2↖	3↖	3↖	3↗	3↗	7↗	8↗	7↗	7↗	7↗	7↗
Evansville	2↖	3↖	5↖	3↖	2↖	6↗	9↗	9↗	8↗	8↗	7↗
Harrisburg	1↖	2↖	2↖	2↖	3↗	7↗	9↗	8↗	6↗	7↗	7↗
Henderson	2↖	3↖	3↖	3↖	2↖	6↗	10↗	10↗	8↗	8↗	7↗
Hopkinsville	2↖	3↖	3↖	3↖	3↖	6↗	9↗	9↗	7↗	7↗	8↗
Madisonville	2↖	2↖	2↖	2↖	3↗	6↗	9↗	9↗	7↗	7↗	7↗
Marion	2↖	3↖	3↖	3↖	3↗	7↗	9↗	8↗	8↗	8↗	7↗
Mount Carmel	2↖	5↖	5↖	5↖	5↖	8↗	10↗	9↗	8↗	8↗	8↗
Mount Vernon	2↖	5↖	5↖	5↖	3↖	7↗	9↗	8↗	7↗	7↗	7↗
Murray	2↖	3↖	3↖	2↖	3↗	7↗	9↗	9↗	7↗	7↗	7↗
New Madrid	2↖	5↖	5↖	3↖	3↗	7↗	8↗	8↗	6↖	7↗	8↗
Owensboro	2↖	3↖	3↖	3↖	3↖	6↗	9↗	10↗	8↗	8↗	8↗
Paducah	1↖	2↖	2↖	2↖	2↖	6↗	8↗	8↗	6↖	7↗	7↗
Petersburg	3↖	5↖	5↖	5↖	3↖	6↗	9↗	9↗	8↗	8↗	8↗
Poplar Bluff	1↖	2↖	2↖	2↖	5↖	7↗	8↗	6↖	5↖	6↖	8↗
Van Buren	0↓	1↖	2↖	2↖	6↖	7↗	7↗	6↖	3↖	5↖	6↖

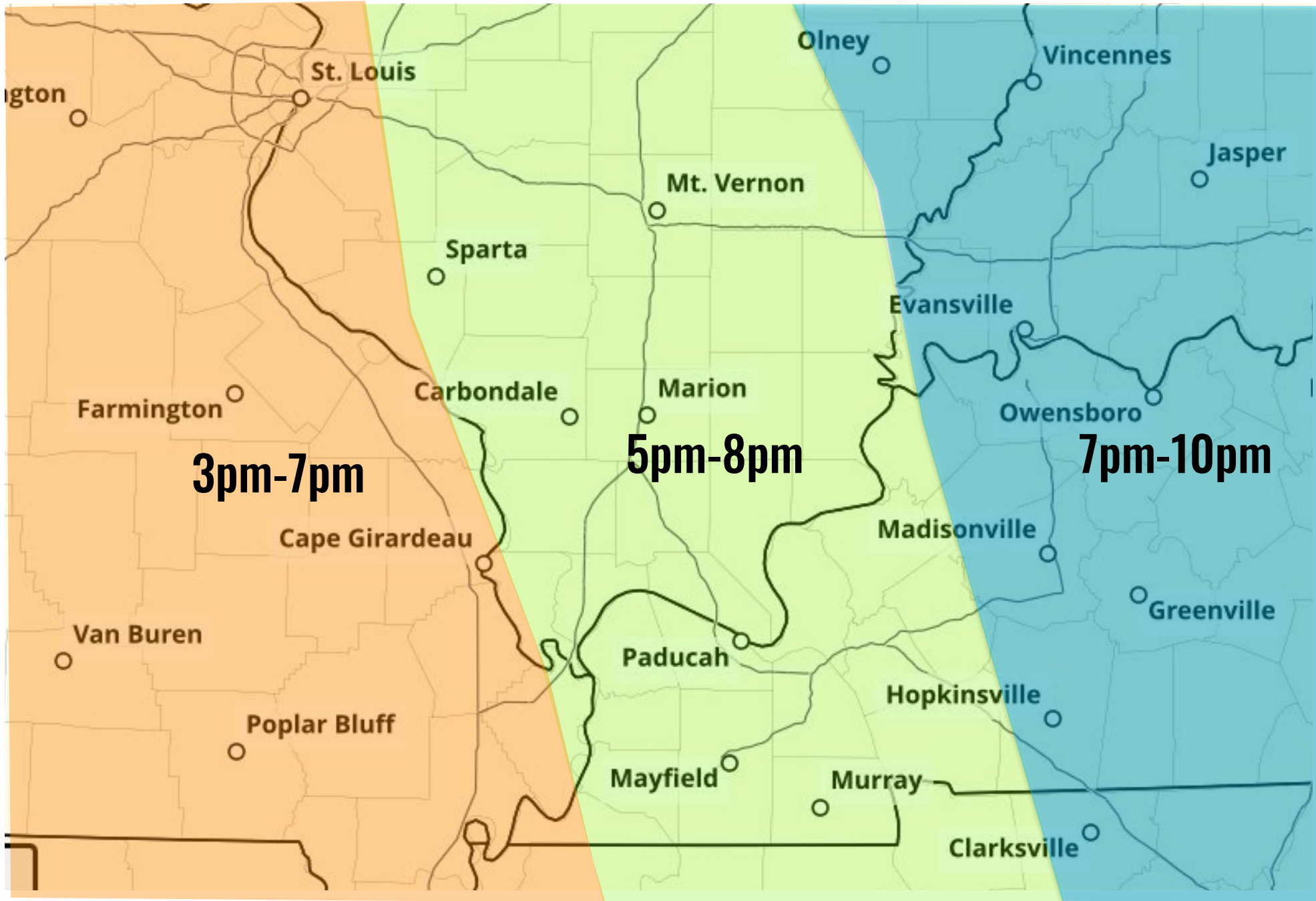




# Approximate Snowfall Ending Time

January 10, 2025  
4:02 AM

Snow ending west to east late this afternoon through this evening



**These are the estimated ending times of accumulating snowfall late this afternoon into this evening.**





# Snow Clean Up Forecast - Dry But Cold

January 10, 2025  
4:02 AM


Temperatures will struggle to warm above freezing through the weekend. Black ice issues possible at night!

## Temperature Forecast (°F)

		1/10	1/11	1/12	1/13	1/14	1/15	1/16	1/17
		Fri	Sat	Sun	Mon	Tue	Wed	Thu	Fri
Cape Girardeau	High:	32	33	35	31	31	28	37	37
	Low:	26	22	24	21	15	18	22	25
Carbondale	High:	32	34	35	31	28	25	36	36
	Low:	26	21	25	19	15	15	21	25
Evansville	High:	29	30	35	31	25	21	31	33
	Low:	21	22	22	16	12	11	15	23
Harrisburg	High:	30	31	35	30	27	24	34	35
	Low:	24	21	24	18	14	14	18	23
Henderson	High:	30	31	35	32	26	22	31	33
	Low:	22	22	23	17	13	13	17	24
Hopkinsville	High:	32	33	38	34	31	28	35	38
	Low:	25	23	22	20	17	17	21	26
Madisonville	High:	30	31	37	32	29	25	34	36
	Low:	24	22	23	18	14	14	18	25
Marion	High:	31	33	35	31	28	25	35	36
	Low:	25	21	24	18	14	14	20	24
Mount Carmel	High:	29	30	33	30	23	20	30	31
	Low:	19	21	22	13	9	9	13	21
Mount Vernon	High:	30	30	34	30	25	22	33	33
	Low:	23	21	24	16	12	11	18	22
Murray	High:	32	33	38	34	32	30	37	41
	Low:	26	23	24	22	18	20	21	26
New Madrid	High:	31	33	36	32	32	30	38	38
	Low:	27	23	26	23	19	22	25	28
Owensboro	High:	30	30	35	32	26	22	31	34
	Low:	21	21	23	16	12	11	16	23
Paducah	High:	33	33	38	33	32	29	37	40
	Low:	26	23	24	22	17	19	22	26
Petersburg	High:	29	30	33	30	22	20	29	31
	Low:	18	21	22	15	10	8	13	20
Poplar Bluff	High:	32	34	35	33	34	33	39	39
	Low:	25	20	23	22	17	21	22	26
Van Buren	High:	34	38	38	33	39	35	42	42
	Low:	26	20	24	21	16	20	23	25

## Sky Cover Forecast (%)

	1/10			1/11			1/12			1/13			1/14			1/15			1/16			1/17									
	Fri			Sat			Sun			Mon			Tue			Wed			Thu			Fri									
	6am	12pm	6pm	12am	6am	12pm	6pm	12am	6am	12pm	6pm	12am	6am	12pm	6pm	12am	6am	12pm	6pm	12am	6am	12pm	6pm	12am	6am	12pm	6pm				
Cape Girardeau	100	100	100	99	73	44	28	36	70	63	55	67	51	14	9	19	25	41	32	37	29	25	23	43	38	17	21	17	33	31	39
Carbondale	100	100	100	100	72	45	26	42	72	58	62	82	63	36	13	39	28	43	43	48	38	30	28	40	49	29	25	24	37	31	39
Evansville	100	100	100	100	80	67	47	35	43	67	63	65	66	71	39	25	21	41	53	33	36	39	36	40	48	58	45	35	47	43	35
Harrisburg	100	100	100	100	64	57	22	42	56	59	64	84	61	60	16	35	28	41	41	49	36	36	28	45	47	44	32	18	48	41	36
Henderson	100	100	100	100	83	63	50	33	43	65	62	64	67	71	39	24	20	39	53	38	38	40	35	38	46	54	45	32	50	40	36
Hopkinsville	99	100	100	100	78	78	51	37	36	33	32	80	76	47	24	22	26	34	24	54	40	33	29	36	45	39	38	28	39	29	35
Madisonville	97	100	100	100	78	69	53	30	41	48	45	75	68	51	30	23	22	35	38	46	39	32	29	41	42	40	42	27	44	31	38
Marion	100	100	100	100	67	54	31	46	64	57	65	86	59	47	14	40	27	42	41	50	35	31	29	42	48	35	28	18	40	35	34
Mount Carmel	100	100	100	100	68	56	47	38	50	68	69	73	68	73	39	23	24	46	46	27	26	39	38	38	47	58	44	44	42	47	35
Mount Vernon	100	100	100	100	62	52	38	49	66	71	72	67	64	66	20	32	25	45	54	28	39	35	29	40	49	49	33	26	33	45	39
Murray	100	100	100	100	76	64	44	45	49	29	52	77	66	30	15	23	19	29	19	48	47	29	27	44	46	30	29	26	34	28	34
New Madrid	100	100	100	100	57	36	27	36	56	57	57	57	36	12	7	15	20	29	18	38	36	25	24	42	29	23	18	17	27	32	47
Owensboro	100	100	100	99	78	75	52	41	41	57	55	77	74	68	45	29	22	36	58	46	39	38	36	41	42	57	47	43	46	38	37
Paducah	100	100	100	100	65	56	35	30	46	51	57	71	69	31	11	19	20	36	23	43	31	28	29	39	46	32	23	18	34	30	35
Petersburg	97	100	100	99	75	65	56	40	49	68	65	76	75	68	51	26	26	41	45	36	28	37	34	43	48	57	56	51	43	45	37
Poplar Bluff	100	100	100	99	45	27	29	44	59	50	57	53	29	7	6	10	23	36	15	37	45	19	20	36	26	19	14	12	33	37	46
Van Buren	100	100	100	94	62	17	30	51	52	59	61	58	31	14	5	11	23	34	21	38	41	14	23	31	29	18	16	18	28	31	47



Generally Cloudy

More Sun!



# Final Forecast Thoughts

January 10, 2025  
4:02 AM

Visit [www.weather.gov/pah/roads](http://www.weather.gov/pah/roads) for regional travel information.

## Key Messages

- Significant snowfall can be expected through late this afternoon into this evening.
- Snow accumulations of around 4-7 inches or more are expected in the warning area.
- The snow will accumulate quickly and **will lead to significant travel difficulties today into tonight.**
- **Temperatures are expected to remain near to below freezing throughout the event, and precipitation will be all snow.**





# Winter Travel Resources

Resources to help you plan your travel decisions during winter weather.

## Kentucky



866-737-3767



[goky.ky.gov](http://goky.ky.gov)

## Indiana



INDOT Trafficwise



[511in.org](http://511in.org)

## Illinois



[gettingaroundillinois.com](http://gettingaroundillinois.com)

## Missouri



MoDOT App



[traveler.modot.org/map](http://traveler.modot.org/map)

## Tennessee



511 or 877-244-0065



[tn511.com](http://tn511.com)

## Arkansas



800-245-1672



[idrivearkansas.com](http://idrivearkansas.com)





**DON'T LET  
BLACK ICE  
SNEAK UP  
ON YOU**

- ◆ Black ice can form on any road, but also along curbs and drainage areas due to melting snow
- ◆ More prevalent at night, but can still be around in the morning
- ◆ Use caution driving during freezing temperatures after rain or snowmelt

[weather.gov](https://www.weather.gov)



# AFTER A WINTER STORM

- While in clean up mode, be alert for falling tree branches caked with snow and/or ice.
- Use caution walking to avoid slips and falls.
- Check latest road conditions before going out.
- Use extra caution driving if there is any residual snow and/or ice.
- Shoveling can be a strain on your heart – move small amounts at a time and take frequent breaks.



# SHOVEL SMART!



*Shoveling heavy, wet snow can cause back injuries and heart attacks. Don't push yourself!*



**Dress warmly**, making sure to cover your head, fingers and toes.



**Stay hydrated**, but avoid heavy meals right before or after shoveling.



**Move only small amounts of snow** with each pass of the shovel.



**Take frequent breaks.**  
Stop shoveling entirely if you feel exhausted!

weather.gov

