

# Two More Tornadoes Confirmed

A storm survey found evidence of two more tornadoes from the night of July 6-7<sup>th</sup>, bringing the total number from that event to four.



NWS Grand Rapids  
[weather.gov/grr](https://weather.gov/grr)



National Weather Service  
Grand Rapids



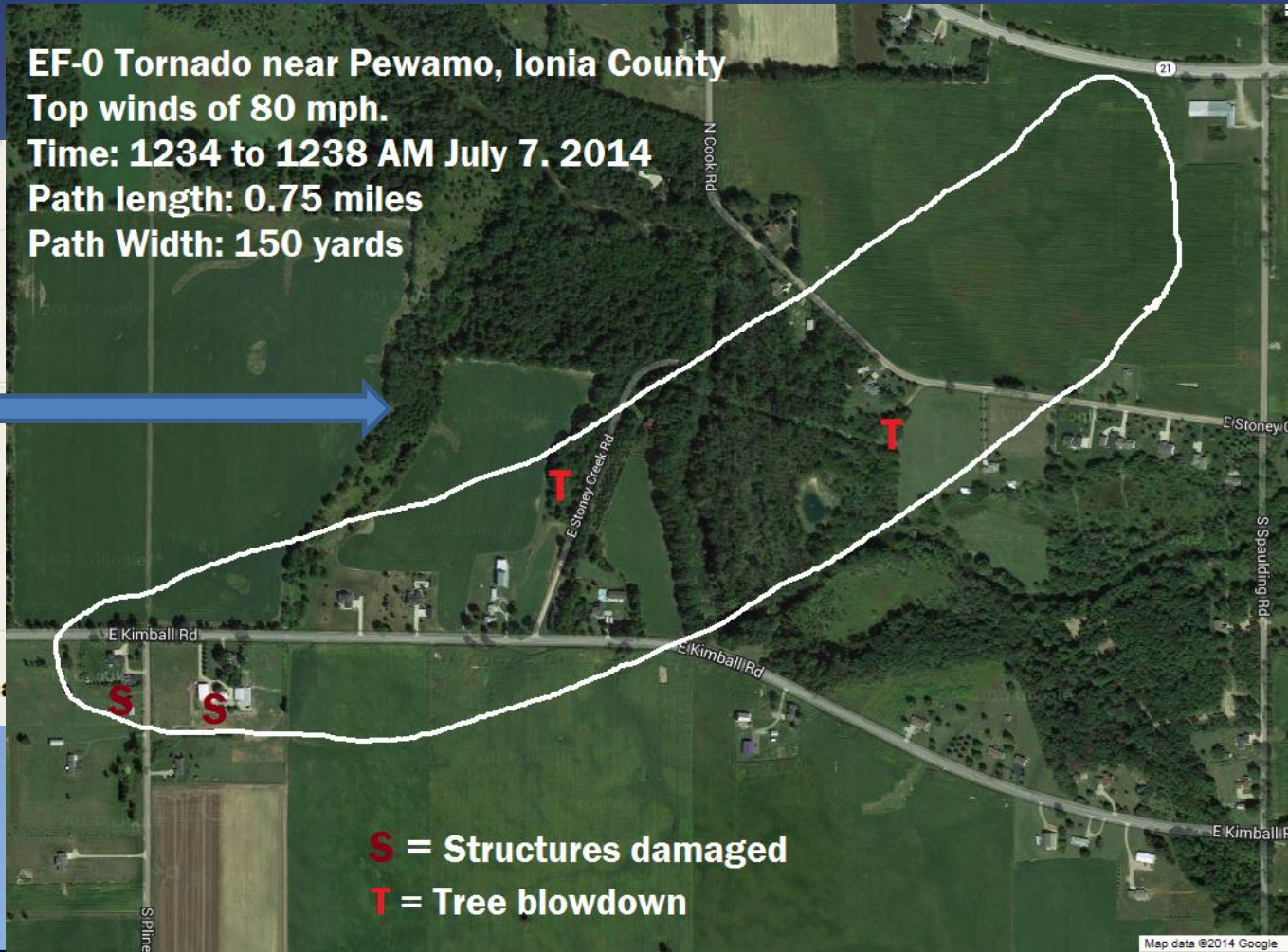
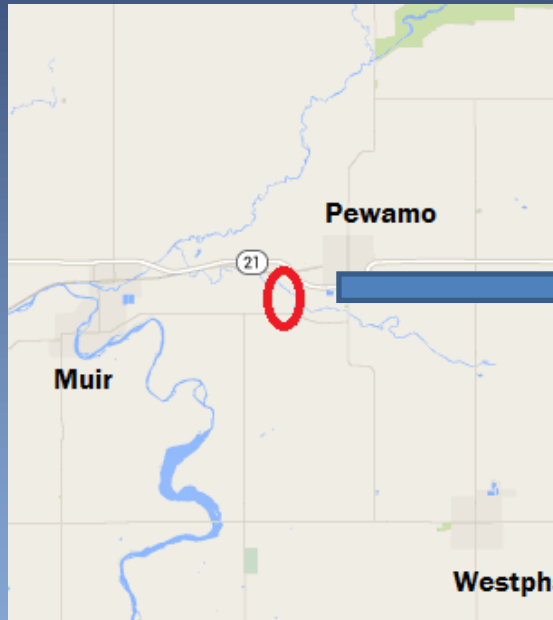
@NWSGrandRapids

# EF-0 Tornado Confirmed in Ionia County July 7, 2014

## Approximate Tornado Track

### Ionia County

EF-0 Tornado near Pewamo, Ionia County  
Top winds of 80 mph.  
Time: 1234 to 1238 AM July 7, 2014  
Path length: 0.75 miles  
Path Width: 150 yards



**S** = Structures damaged  
**T** = Tree blowdown



NWS Grand Rapids  
[weather.gov/grr](http://weather.gov/grr)



National Weather Service  
Grand Rapids



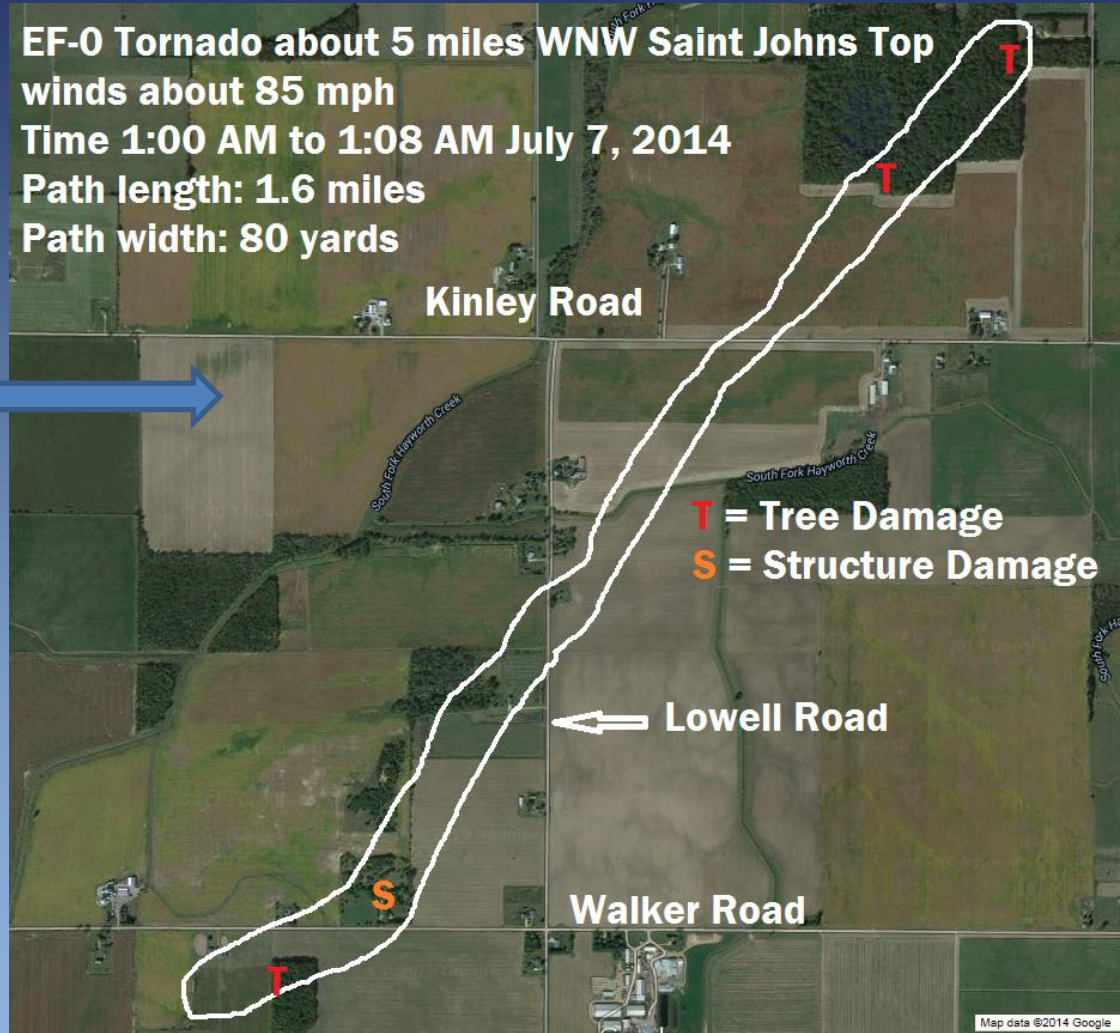
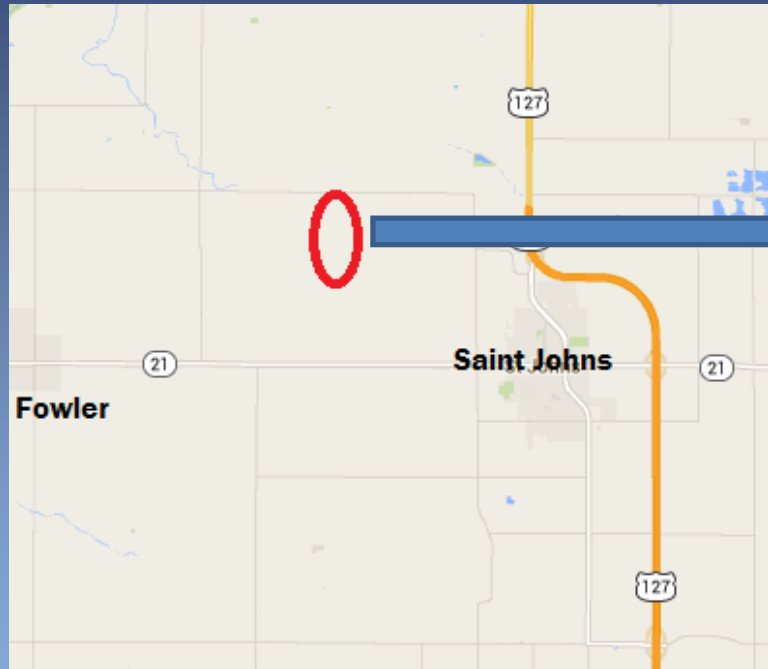
@NWSGrandRapids

# EF-0 Tornado Confirmed in Clinton County July 7, 2014

## Approximate Tornado Track

## Clinton County

EF-0 Tornado about 5 miles WNW Saint Johns Top  
winds about 85 mph  
Time 1:00 AM to 1:08 AM July 7, 2014  
Path length: 1.6 miles  
Path width: 80 yards



NWS Grand Rapids  
[weather.gov/grr](http://weather.gov/grr)




National Weather Service  
Grand Rapids



@NWSGrandRapids

These storms were very brief, lasting only a few minutes. Radar did show a circulation with the Pewamo storm.



NWS Grand Rapids  
[weather.gov/grr](http://weather.gov/grr)



National Weather Service  
Grand Rapids



@NWSGrandRapids