



Southeast Michigan Climate Summary

Monthly Temperature, Precipitation, Snowfall, and Severe Weather Summaries

Michigan, Average Temperature, September
1901-2000
Avg. 58.5°F

SEPTEMBER 2016

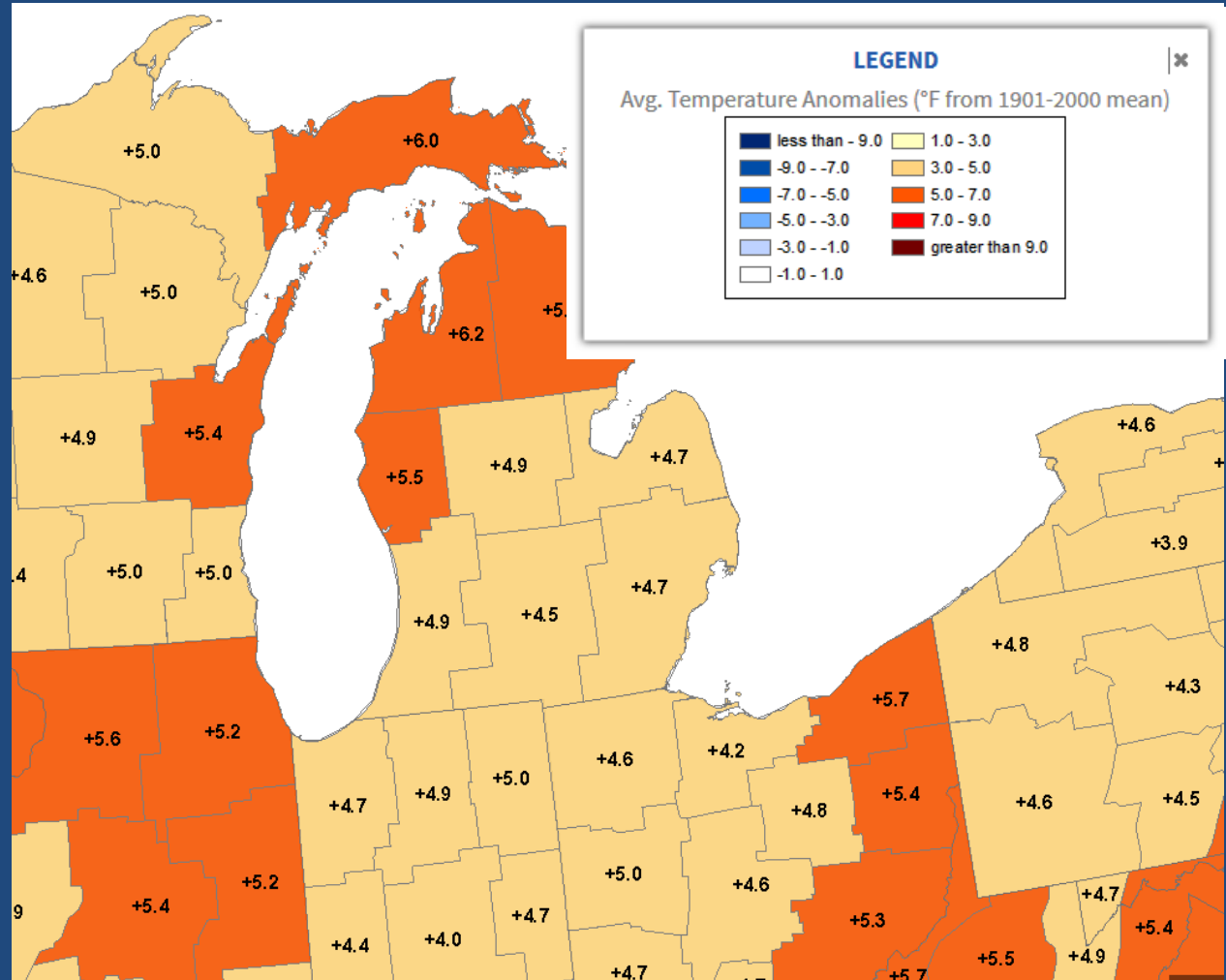




Southeast Michigan Climate Summary

September 2016 Temperature Anomalies by NCEI Climate Division

LOCATION	TYPE	AVERAGE TEMPERATURE
ADRIAN LENAWEЕ CO AP	WBAN	66.8
ANN ARBOR MUNI AP	WBAN	64.8
ANN ARBOR SE	COOP	65.9
ANN ARBOR U OF MI	COOP	68.0
BAD AXE	COOP	64.9
BURTON 4N	COOP	64.3
CARLETON 2W	COOP	67.4
CHELSEA	COOP	65.7
CORUNNA 2 NE	COOP	64.4
DETROIT CITY AP	WBAN	68.0
DETROIT METRO AP	WBAN	68.2
DETROIT WILLOW RUN AP	WBAN	70.5
DUNDEE	COOP	67.4
FARMINGTON	COOP	65.7
FILION 5 NNW	COOP	63.6
FLINT BISHOP INTL AP	WBAN	64.8
GOODRICH	COOP	65.1
HARBOR BEACH 1 SSE	COOP	65.0
LAPEER 2 W	COOP	65.8
LAPEER WWTP	COOP	65.1
LEXINGTON WTP	COOP	65.5
MANCHESTER	COOP	66.3
MORENCI	COOP	66.2
MT CLEMENS 2 WNW	COOP	66.7
NEWPORT 4SSE	COOP	67.8
OWOSSO WWTP	COOP	65.5
PONTIAC OAKLAND CO INTL AP	WBAN	66.0
PORT HURON	COOP	69.0
SAGINAW #3	COOP	66.2
SAGINAW MBS INTL AP	WBAN	65.6

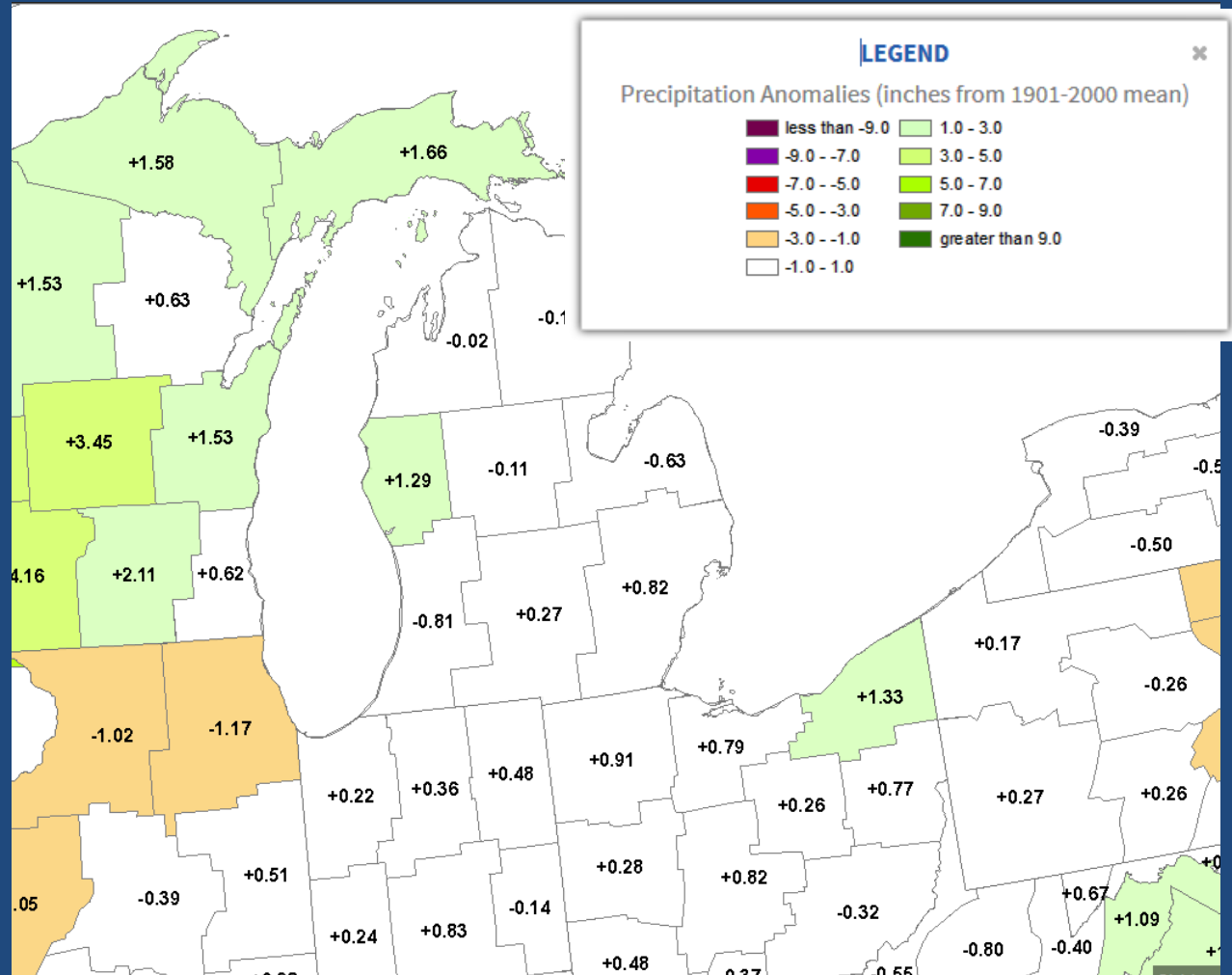




Southeast Michigan Climate Summary

Precipitation Anomalies by NCEI Climate Division (page 1 of 2)

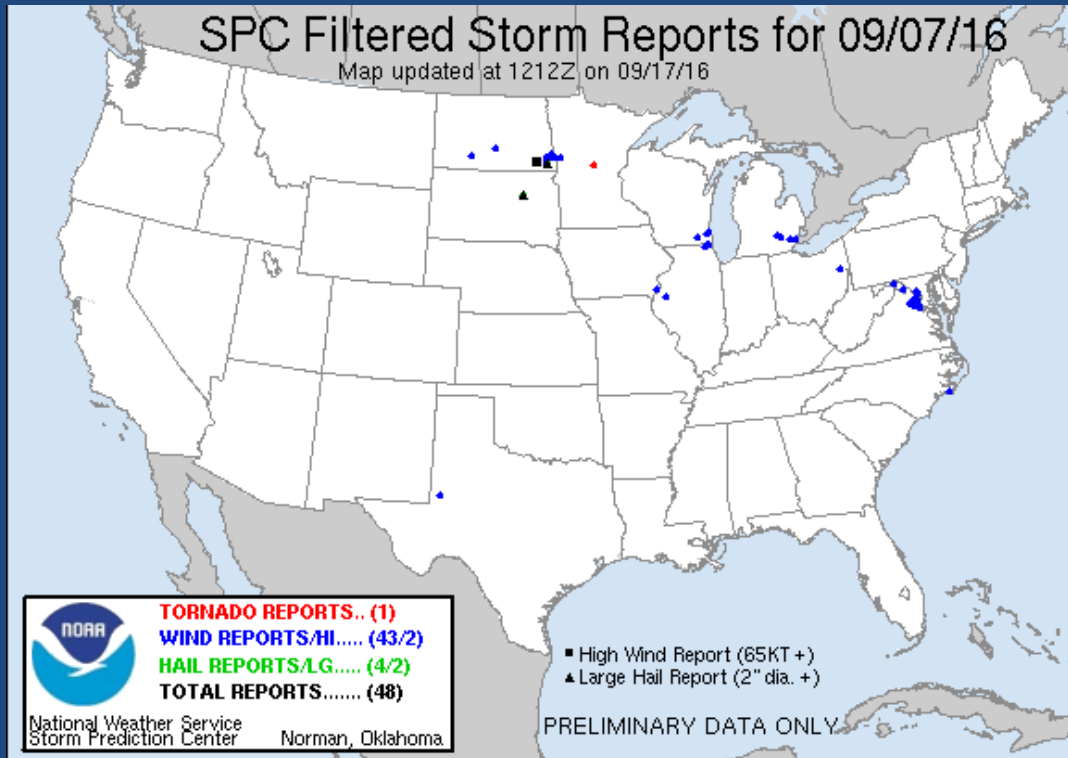
LOCATION	TYPE	PRECIPITATION
ADRIAN 5.2 NE	CoCoRaHS	3.91
ADRIAN LENAWEE CO AP	WBAN	3.71
ANN ARBOR 2.6 NNE	CoCoRaHS	3.47
ANN ARBOR 3.1 SE	CoCoRaHS	3.79
ANN ARBOR SE	COOP	4.64
ANN ARBOR U OF MI	COOP	4.21
BAY CITY 5.3 N	CoCoRaHS	3.18
CARLETON 2.5 S	CoCoRaHS	4.37
CARLETON 2W	COOP	4.22
CARO	COOP	1.81
CASS CITY 1 SSW	COOP	3.06
CHELSEA	COOP	3.59
CHESANING	COOP	2.10
DAVISBURG 1.3 ESE	CoCoRaHS	4.06
DEARBORN HEIGHTS 1.8 NW	CoCoRaHS	5.85
DETROIT CITY AP	WBAN	7.54
DETROIT METRO AP	WBAN	6.28
DETROIT WILLOW RUN AP	WBAN	4.57
DEXTER 0.9 NW	CoCoRaHS	3.51
DEXTER 2.2 SE	CoCoRaHS	3.34
DUNDEE	COOP	3.59
DURAND WWTP	COOP	3.27
FARMINGTON	COOP	4.98
FILION 5 NNW	COOP	3.55
FLINT 7 W	COOP	3.26
FLINT BISHOP INTL AP	WBAN	4.41
GOODRICH	COOP	2.89
GROSSE ILE 1.6 N	CoCoRaHS	4.88
HARBOR BEACH 1 SSE	COOP	2.65
LAPEER 2 W	COOP	2.87





Southeast Michigan Climate Summary

Significant Weather - September 9, 2016



TIME	WIND (MPH)	LOCATION	COUNTY	COMMENTS
1900	UNK	WYANDOTTE	WAYNE	LARGE LIMB DOWN RELAYED VIA TWITTER (DTX)
2007	UNK	5 NW DEXTER	WASHTENAW	NUMEROUS TREES AND POWER LINES DOWNED BLOCKING N TERRITORIAL RD (DTX)
2010	UNK	4 N DEXTER	WASHTENAW	MULTIPLE TREES DOWN (DTX)
2130	UNK	3 WNW ROMULUS	WAYNE	WIRES DOWN (DTX)



Southeast Michigan Climate Summary

Additional Climate Information

Observed Weather | Climate Locations | Climate Prediction

Observed

1. Product »

- Daily Climate Report (CLI)
- Preliminary Monthly Climate Data (CF6)
- Record Event Report (RER)
- Monthly Weather Summary (CLM)
- Regional Summary (RTP)
- State Summary (Temp/Precip)

2. Location »

- Detroit
- Flint
- Saginaw

Southeast Michigan Climate

<http://w2.weather.gov/climate/index.php?wfo=dtx>

NOAA NATIONAL CENTERS FOR ENVIRONMENTAL INFORMATION

Climate at a Glance

Climate Monitoring | State of the Climate | Temp, Precip, and Drought | Climate at a Glance | Databases | Social Impacts | Snow and Ice | Teleconnections | GHCN Monthly | Monitoring References

Time Series | Mapping | Data Information | Background

Parameters: Average Temperature | Options

Time Scale: 1-Month | Display Base Period: Start: 1991 | End: 2009

Month: September | Display Trend: # per Decade # per Century

Start Year: 1895 | Start: 1950 | End: 2010

End Year: 2016 | # Smoothed Time Series: # Seasonal Filter: LOCKS

State/Region: Michigan | Climate Division/City: Statewide

NCEI Climate at a Glance

<http://www.ncdc.noaa.gov/cag/>

NOAA NATIONAL CENTERS FOR ENVIRONMENTAL INFORMATION

Storm Events Database

Data available from 01/1950 to 06/2016

Search

Bulk Data Download (CSV)

Storm Data Publication

Documentation

Database Details

Version History

Storm Data FAQ

NOAA's NWS Documentation

Tornado EF Scale

External Resources

NOAA's SPC Reports

NOAA's SPC WCM Page

NOAA's NWS Damage Assessment Toolkit

ESRUFEMA Civil Air Patrol Images

SHELDUS

USDA Cause of Loss Data

State/Area: Michigan

Begin Date: 06 / 01 / 2015

End Date: 06 / 30 / 2016

County:

- Alcona
- Alcona
- Alger
- Allegan
- Alpena
- Antrim
- Arenac
- Baraga
- Berry
- Bay

Storm Event Database

<http://www.ncdc.noaa.gov/stormevents/>



NWS Detroit/Pontiac, MI

<http://www.weather.gov/dtx>