



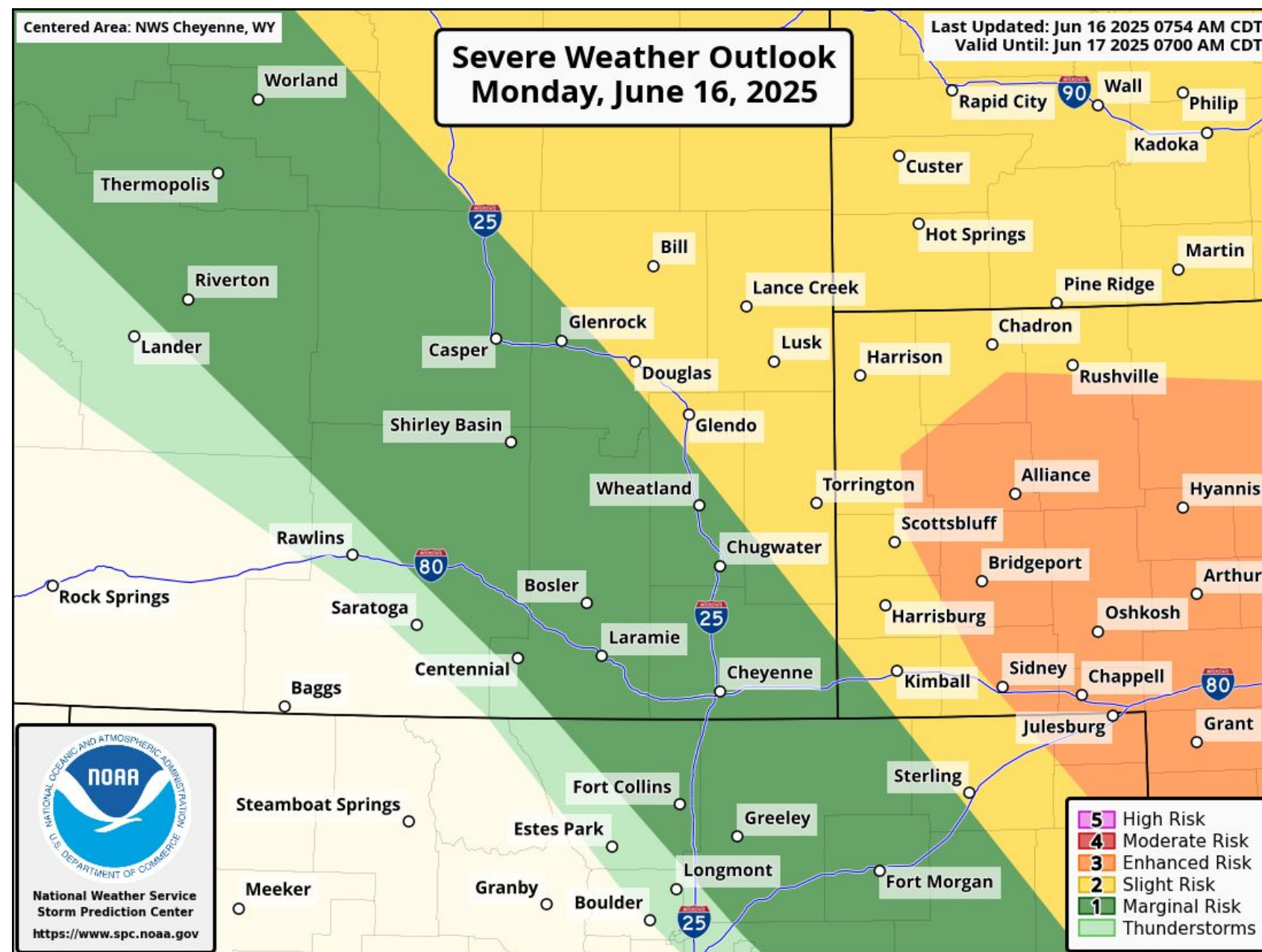
Severe Weather Risk Next Couple Days

June 16, 2025
9:24 AM

Enhanced Risk (Level 3/5) for portions of the Nebraska Panhandle today

Key Points:

- Scattered thunderstorms develop along the Wyo. ranges this afternoon
- Storms intensify and grow more widespread this evening in the Neb. panhandle
- Damaging winds the primary threat, but large hail and a tornado are also possible
 - **Wind and hail may be significant**
- **Severe Weather Timing:**
 - Eastern Wyo: primarily 4-9 PM MDT
 - Western Neb: primarily 6 PM - Mid. MDT
 - Chance of overnight thunderstorms as well
- Additional strong to severe storms Tuesday afternoon and evening
 - Large hail, damaging winds, and torrential rainfall the primary threats



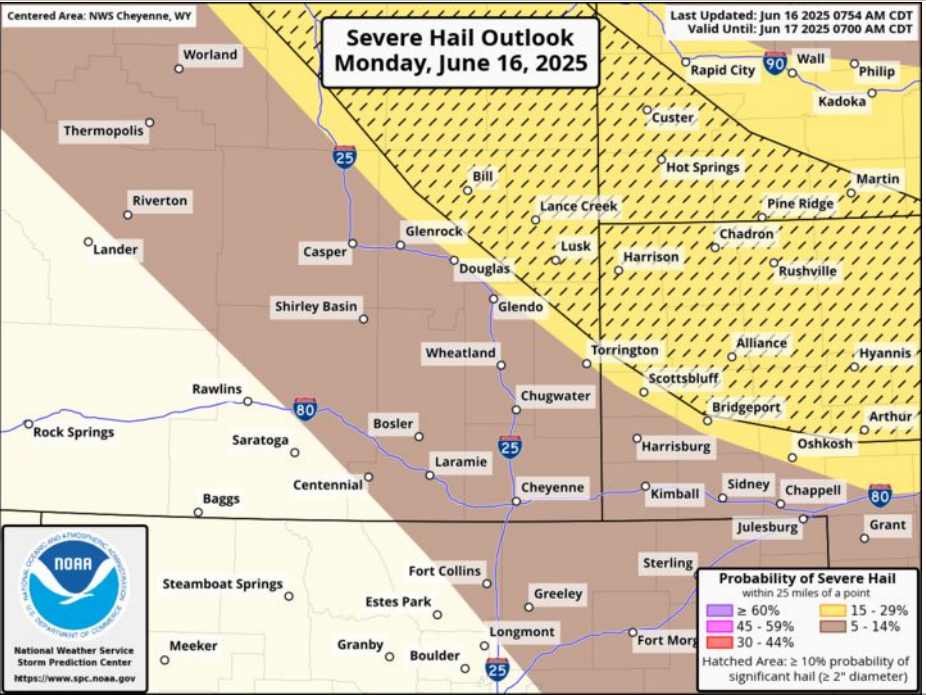


Severe Weather Hazards

June 16, 2025
9:24 AM

Probabilities of Each Severe Weather Element

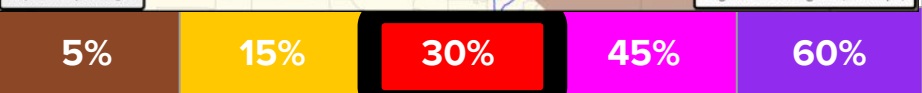
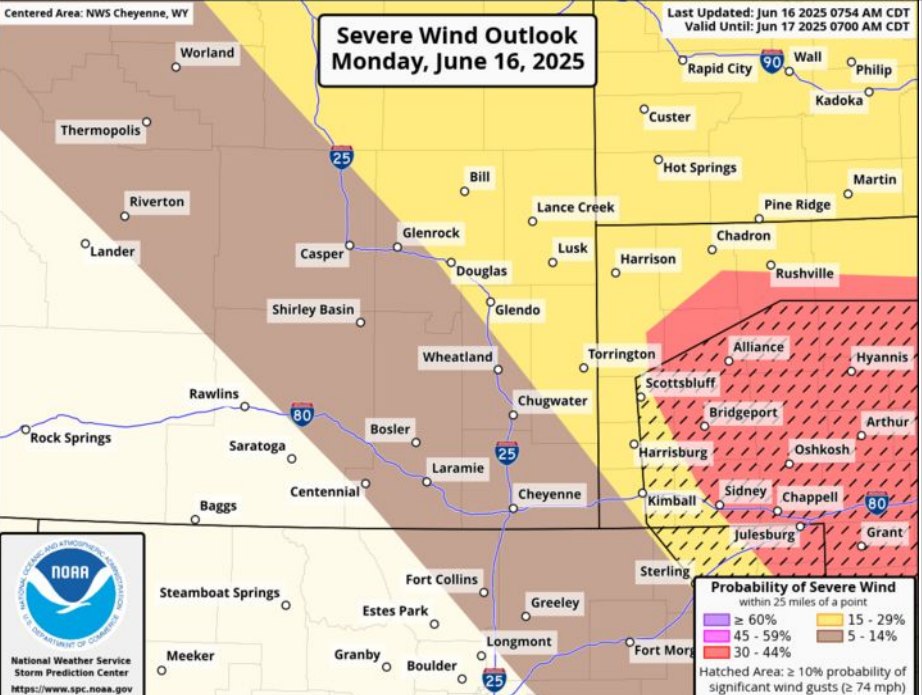
Large Hail



Hazard: 2"+ diameter hail (greatest risk in hatched area)

Potential Impacts: Damage to vehicles, homes, property. Agricultural damage possible. Injury possible to those caught outside.

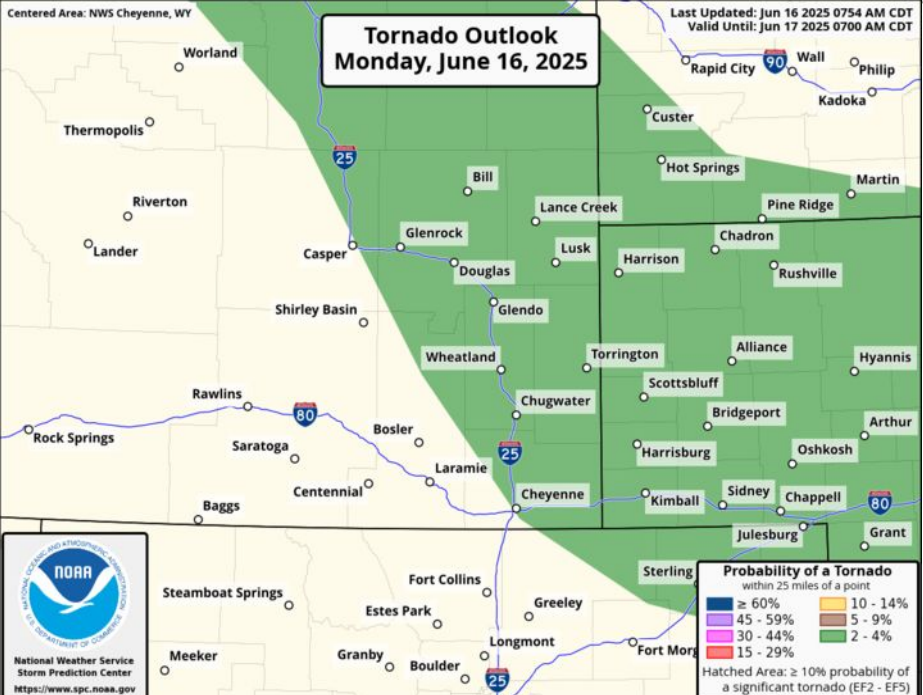
Damaging Winds



Hazard: 75+ mph gusts (greatest risk in hatched area)

Potential Impacts: Tree, power line, and building damage possible, outdoor furniture and loose objects blown around, crop damage possible.

Tornado



Hazard: Brief or localized tornado

Potential Impacts: Property damage and personal injury possible.



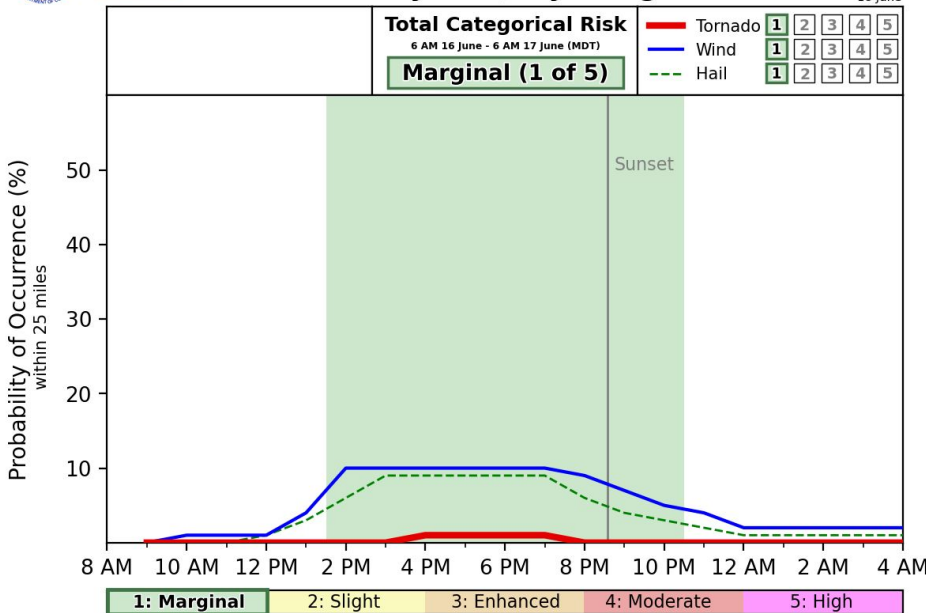


Severe Weather Hazards & Timing

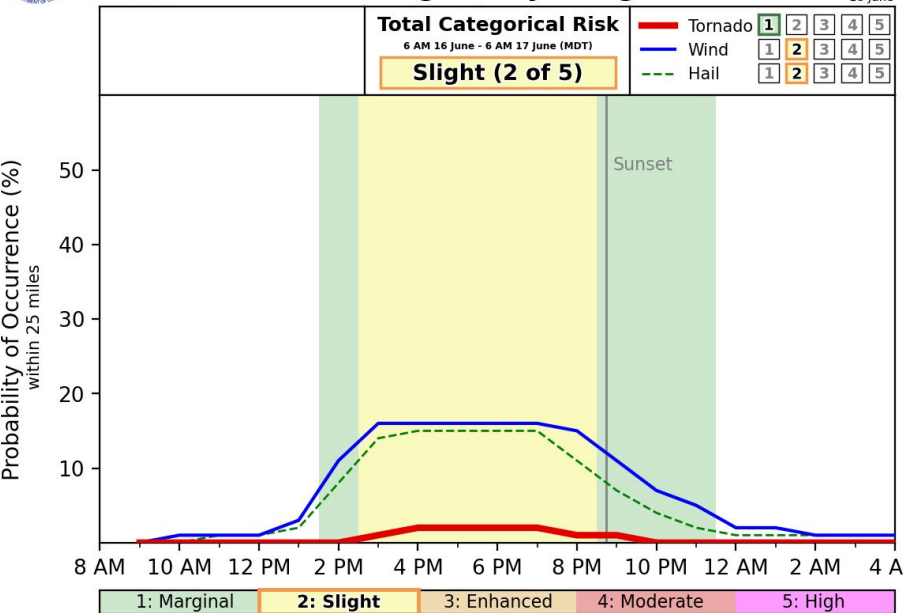
June 16, 2025
9:24 AM

A Closer Look at What's Expected and When It May Occur - Wyoming

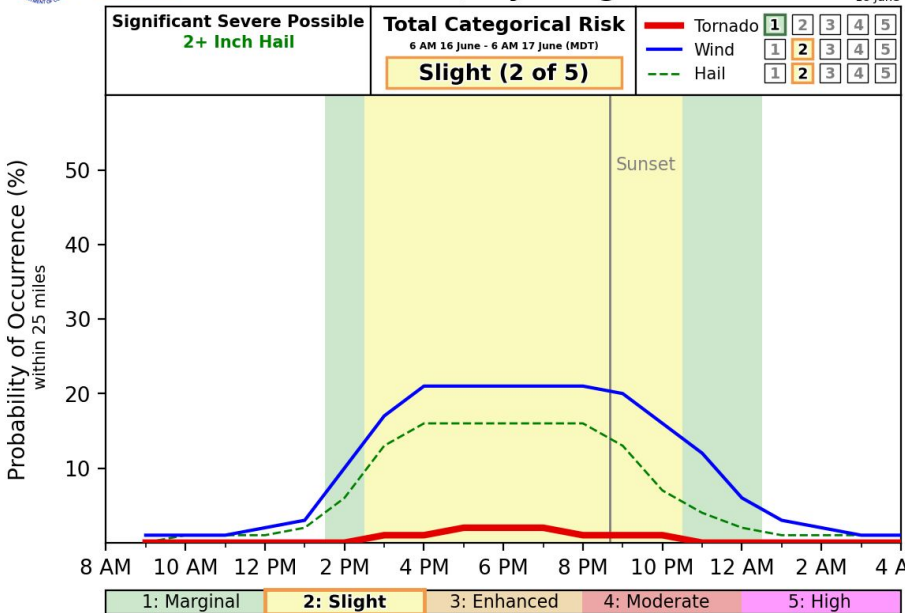
16 June 2025 Severe Weather Outlook
Cheyenne, Wyoming
Created: 6:54 AM MDT 16 June



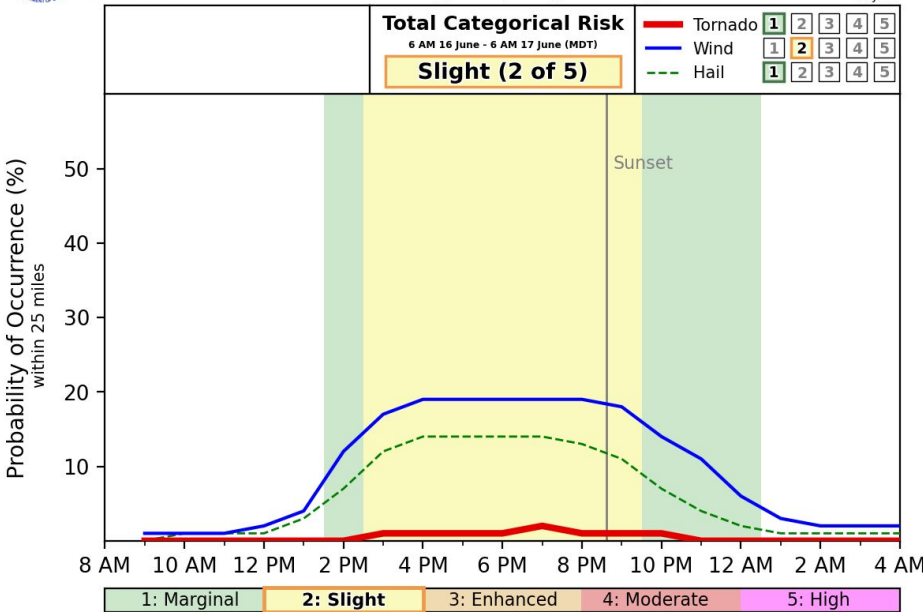
16 June 2025 Severe Weather Outlook
Douglas, Wyoming
Created: 6:54 AM MDT 16 June



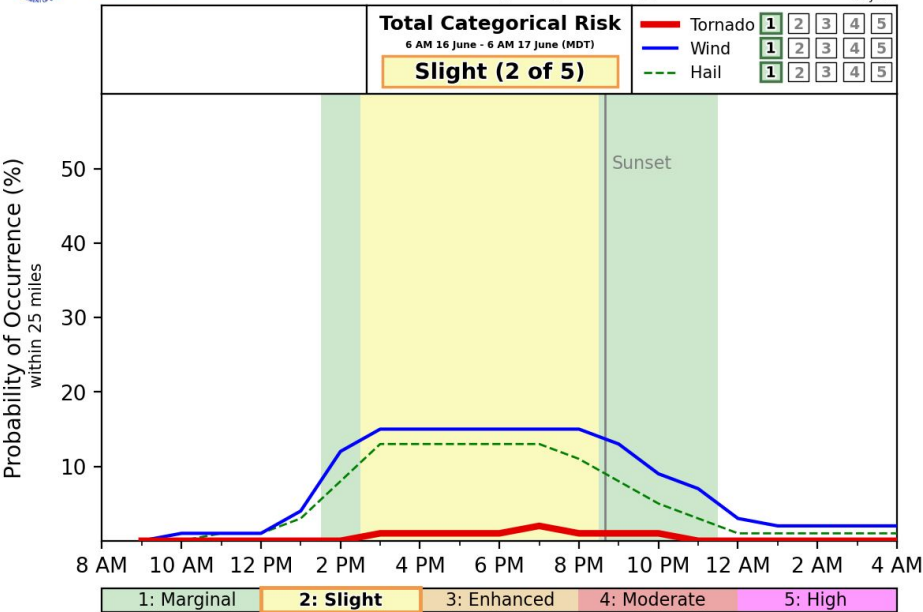
16 June 2025 Severe Weather Outlook
Lusk, Wyoming
Created: 6:54 AM MDT 16 June



16 June 2025 Severe Weather Outlook
Torrington, Wyoming
Created: 6:54 AM MDT 16 June



16 June 2025 Severe Weather Outlook
Wheatland, Wyoming
Created: 6:54 AM MDT 16 June

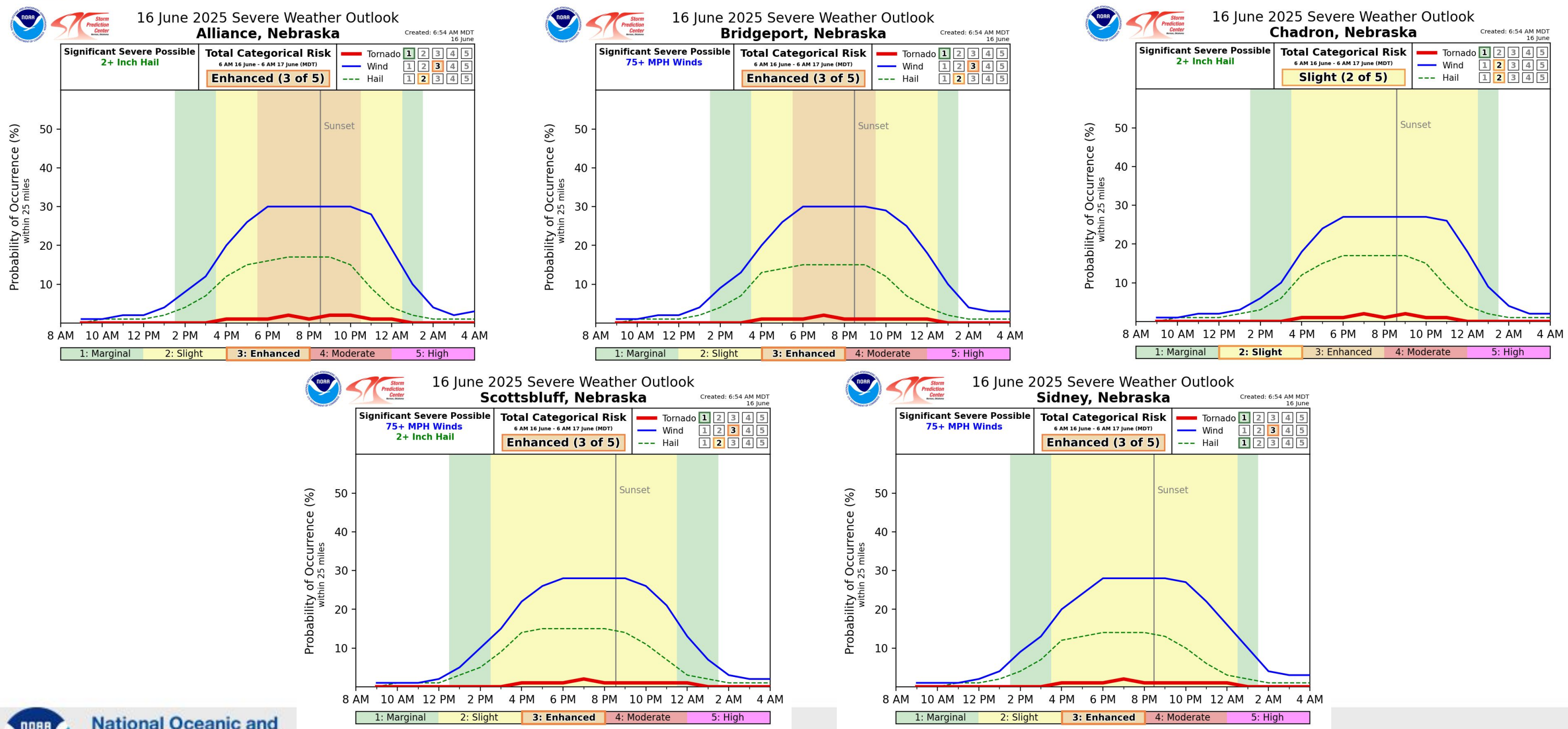




Severe Weather Hazards & Timing

June 16, 2025
9:24 AM

A Closer Look at What's Expected and When It May Occur - Nebraska

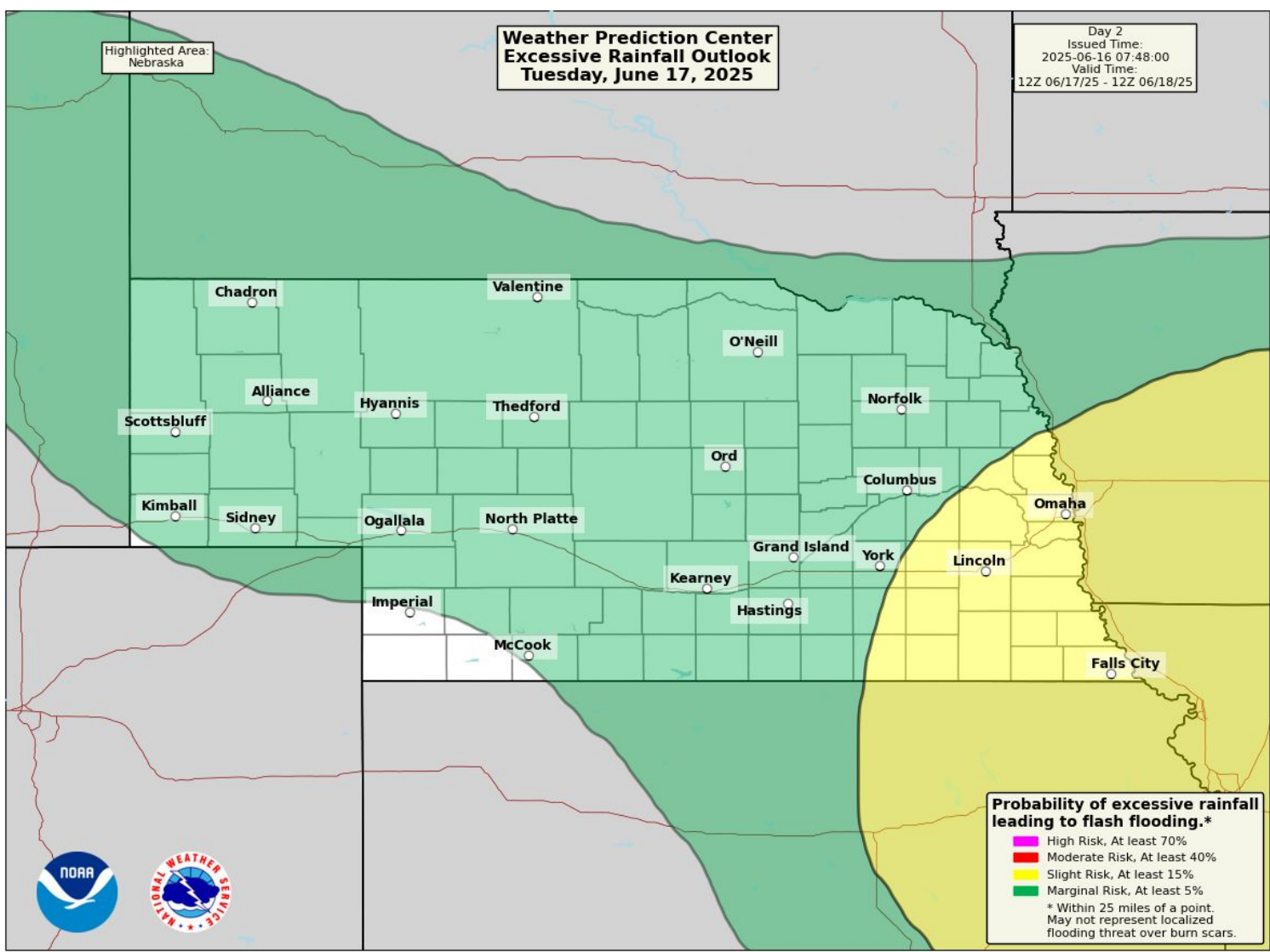
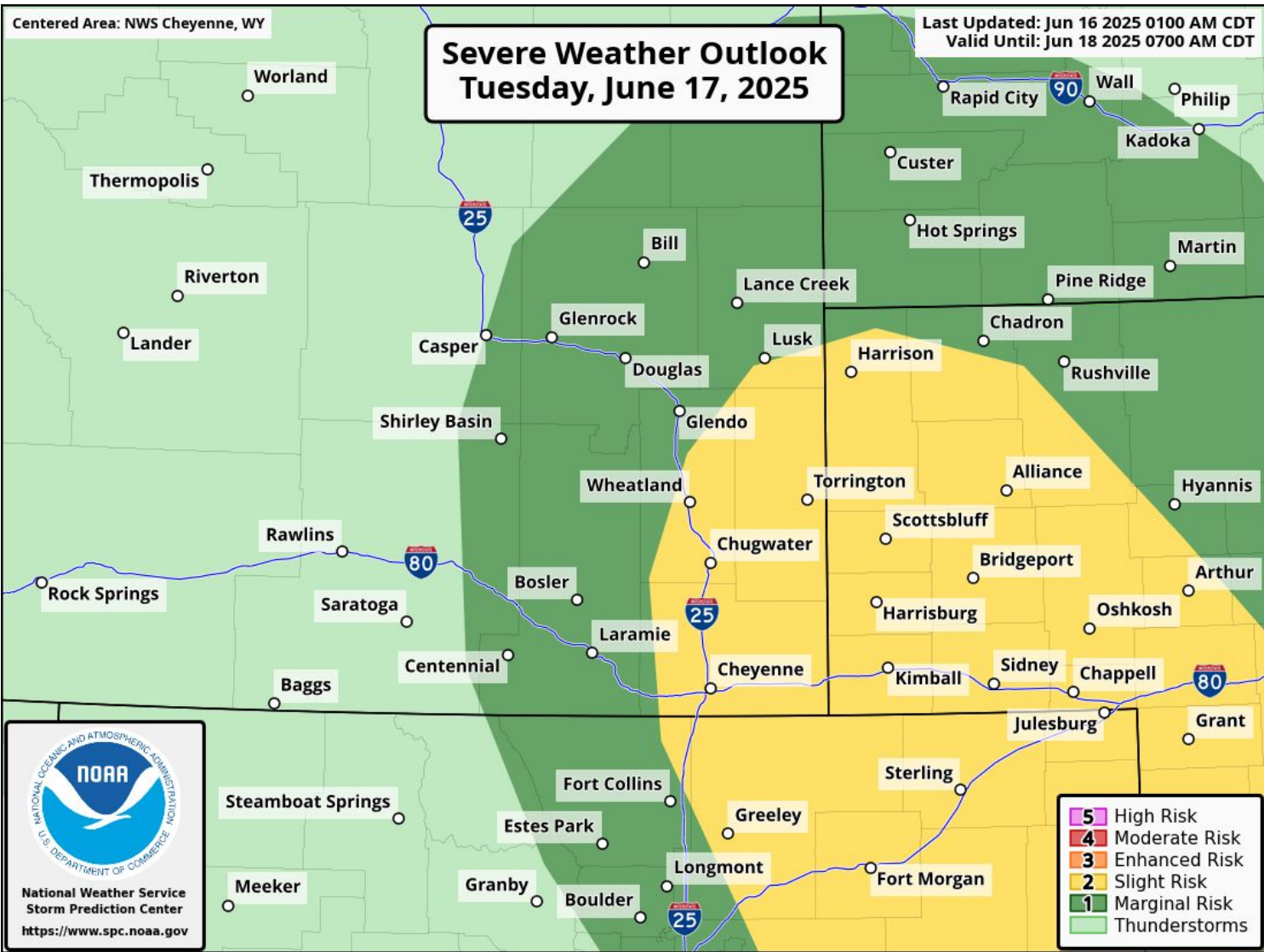




Severe Weather - Looking Ahead

June 16, 2025
9:24 AM

Risk Areas for Tuesday (severe storms - left ; flash flooding - right)



- ➔ Greatest potential for large hail and damaging winds in yellow shaded area
- ➔ Torrential rainfall and localized flooding also possible across far eastern Wyo and western Neb



Additional Resources:



[Latest Version of the Briefing Packet](#)



[Latest Updated Hazard Information](#)



[Radar Imagery](#)



[Storm Prediction Center's Latest Mesoscale Discussion](#)



[Live-updating Point Forecast](#)
Click on the map to select your location, or use the search bar to type in your city name or coordinates



Departments of Transportation
[WYDOT](#) / [NEDOT](#) / Dial 5-1-1



[Storm Prediction Center - Fire Weather Outlooks](#)



[Graphical Hazardous Weather Outlook](#)



[NWS Safety Information](#)



Spending Time Outdoors?



BE AWARE OF THE FORECAST



HAVE A WAY TO GET WARNINGS



KNOW WHERE THE NEAREST SHELTER IS



TAKE ACTION WHEN YOU NEED TO

weather.gov/safety/thunderstorm



Have Questions? Contact Us!



307-772-2468 or 1-800-269-6220



@NWSCheyenne



nws.cheyenne@noaa.gov



US National Weather Service Cheyenne