



AUTUMN Spotter Checklist

When should you call us?

SNOWFALL: 1" or greater.

HAIL: Pea size or larger.

REDUCED VISIBILITY: from fog, blowing dust, rain, snow.

WIND: 40 mph+ or damage.

HEAVY RAIN: ½" or greater.

FLOODING: Any water where it shouldn't be, or overflowing river/creek.

TORNADO or FUNNEL CLOUD.

TRAVEL PROBLEMS due to severe or hazardous weather.

ANY WEATHER RELATED DAMAGE, DEATH, OR INJURY.

How to contact us:

1-800-882-1428

@NWSBoise

/NWSBoise

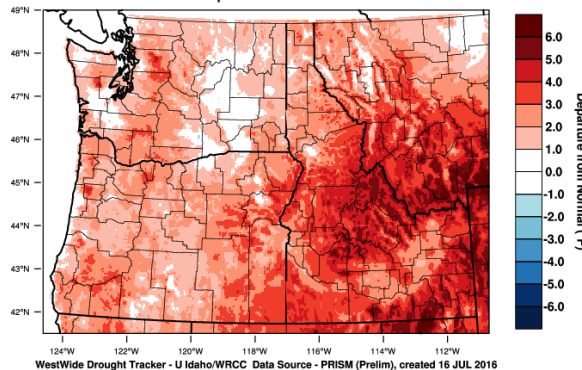
boise.weather@noaa.gov

Season in Review

Joel Tannenholz

June was warm, with temperatures averaging 3 to 6 degrees above normal. The greatest departures were in the central Idaho mountains and the Hells Canyon area.

Pacific Northwest - Mean Temperature
June 2016 Departure from 1981-2010 Normal



WestWide Drought Tracker - U Idaho/WRCC Data Source - PRISM (Prelim), created 16 JUL 2016

It was an unusually dry month, with most of southeast Oregon and southwest Idaho receiving less than half of normal rainfall. Precipitation was less than 5 percent of normal in some parts of the Snake River Valley northeast of Mountain Home, and the Camas Prairie.

The warmest weather occurred during the first 10 days and the last 5 days of the month, when a very warm upper level high pressure ridge centered over the southwestern and central U.S. extended its influence into our area. Between the warm spells, the ridge competed with a series of three cool but relatively dry upper level troughs originating over the Bering Sea and Gulf of Alaska.

The wettest of these systems brought measurable precipitation to much of our area from the 14th through the 16th. Settling over the Pacific Northwest Coast, it affected the weather as far south as northern California before it finally moved inland and dissipated over northern Idaho on the 21st.

By the 29th the Southwest Monsoon was already underway, and some of this moisture drifted north and fed into an upper level disturbance crossing southeast Oregon and southwest Idaho.

During the evening of the 29th, a rogue thunderstorm formed over east-central Malheur County and crossed the Owyhee Mountains. As it descended on the lower Treasure Valley, strong gusty outflow winds blew into Boise from the west. A gust to 47 mph was measured at the Boise airport.

Other notable thunderstorms occurred on the 6th and 7th, when gusts to around 60 mph were measured in the Magic Valley just east of Jerome during the late evening. Thousands of acres of crops were damaged as a result. Jerome was also the site of a 50 mph thunderstorm gust during the early evening of the 30th.

July's average temperatures were close to normal across most of the area. An exception was Baker County, where a couple of areas in the western half of the county, including Baker City, averaged 2 to 4 degrees below normal.

Season in Review **P.1**

Fall 2016 Outlook **P.2**

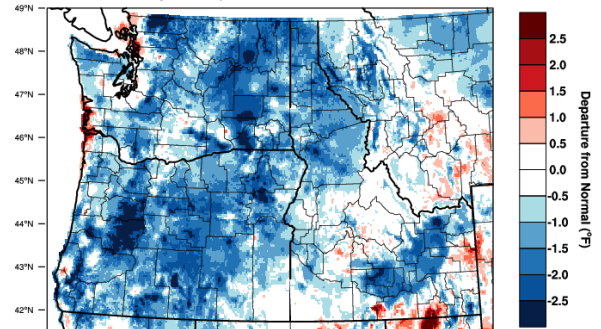
GOES-R: Next Generation Weather Satellite **P.3**

Meet & Greet **P.4**

What is NOAA Weather Radio? **P.5**

Fall Colors, First Snowfalls **P.6**

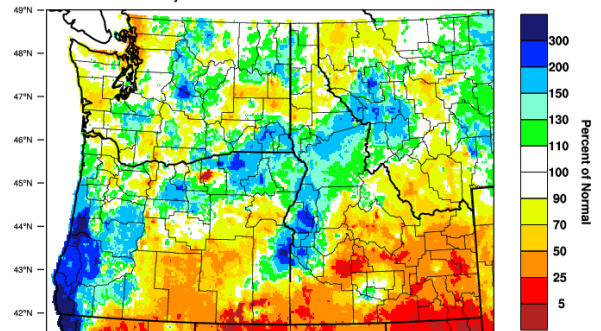
Pacific Northwest - Mean Temperature
July 2016 Departure from 1981-2010 Normal



WestWide Drought Tracker - U Idaho/WRCC Data Source - PRISM (Prelim), created 16 AUG 2016

The precipitation pattern was diverse, ranging from much below to much above normal. Most of southeast Oregon and southwest Idaho were dry, but there was a wet swath from east-central Malheur County across the Treasure Valley to the upper Weiser River and McCall areas. There was also a much smaller area of above-normal precipitation in the Magic Valley.

Pacific Northwest - Precipitation
July 2016 Percent of 1981-2010 Normal



WestWide Drought Tracker - U Idaho/WRCC Data Source - PRISM (Prelim), created 16 AUG 2016

The showery weather lasted from the 9th through the 12th, but most of the rain fell on the 10th. Some of the heavier amounts that day include 1.4 inch at McCall, 0.95 inch near Board Corral Mountain in Malheur County, 0.76 inch at Eagle, 0.74 inch at Star, 0.61 inch at Meridian, and half an inch at Scott Mountain Lookout in Boise County. The 0.27 inch at the Boise Airport set a new daily record.

During the early morning of the 10th, thunderstorms produced quarter-inch hail at Emmett and half-inch hail near Deer Creek Pass in Valley County. The low temperature of 47° F on July 11th was the coolest July temperature in Boise since 2000.

Continued on next page...

National Weather Service Boise Staff

Meteorologist In Charge

Michael Cantin

Science Operations Officer

Tim Barker

Warning Coordination Meteorologist

Jay Breidenbach

Service Hydrologist

Troy Lindquist

Information Technology Officer

Jason Baker

Electronic Systems Analyst

Travis Mayer

Electronics Technicians

George Buckwold

Eric Johnson

Observing Program Leader

David Decker

Administrative Support

Kelly Jardine

Senior Meteorologists

Katy Branham

Les Colin

Dave Groenert

Stephen Parker

Bill Wojcik

Meteorologists

Jeanne Allen

Korri Anderson

Elizabeth Padian

Josh Smith

Joel Tannenholz

Fire Weather Meteorologists

Chuck Redman

Megan Thimmesch

Hydrometeorological Technician

Wasyli Hewko

Meteorologist Interns

Aviva Braun

Jessica Caubre

The weather system responsible was a cold upper level low pressure system which formed over the Bering Sea on the 5th and reached the Northwest Coast on the 8th. This system was steered by the flow around an upper level high pressure area between Alaska and Hawaii.

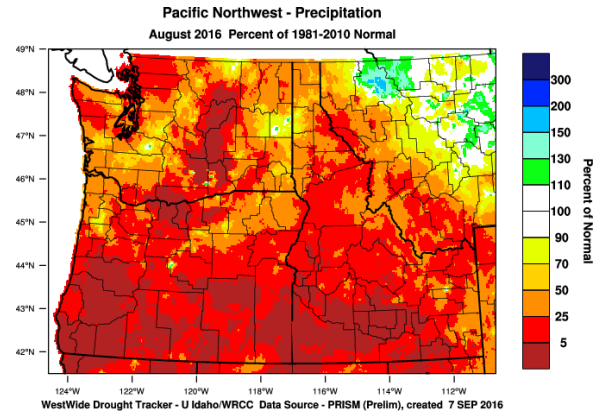
From the 21st through the end of the month, a very warm upper level high pressure ridge was the dominant feature over the Intermountain West. On several of those days triple-digit highs were experienced in the lower valleys.

August was slightly warmer than normal across most of the area. Exceptions included the Baker and Burns areas, and portions of the central Idaho mountains, which were slightly cooler than normal. Precipitation was below normal across the area. This wasn't really significant, because August is the driest month of the average year for most of southeast Oregon and southwest Idaho. For example at Boise, 50 percent of Augusts receive no more than a tenth of an inch of rain.

Weather-producing patterns were typical of late summer this year, with the exception of the weather system which moved through on July 8th-10th. Each Pacific system was relatively weak, generally moved inland north of our area. Most of their precipitation was confined to northern Idaho and adjacent sections of Washington, Oregon, and western Montana. In our (forecast) area, there was no measurable rain at Boise, Burns, McCall, and Rome.

Incursions of monsoon moisture were usually deflected east of our area ahead of trailing Pacific cold fronts, but there were a couple of notable isolated thunderstorms.

On August 6th, an outflow gust of 57 mph was measured north of Triangle in Owyhee County, and on the 7th an observer west of Emmett reported three-quarter inch diameter hail.

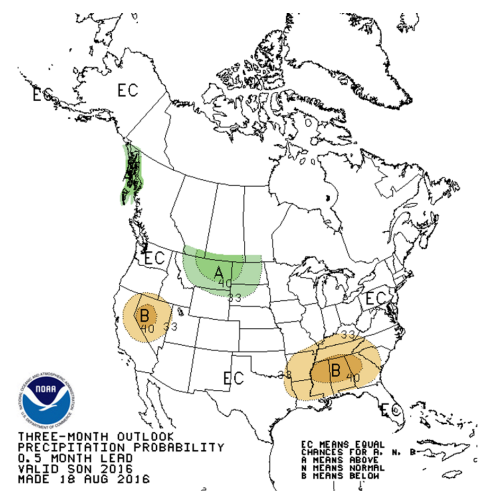
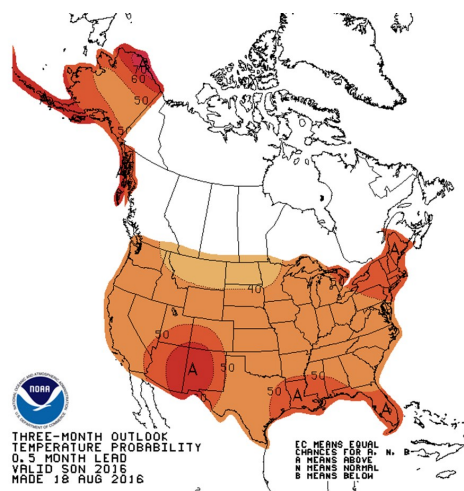


Fall 2016 Outlook

Stephen Parker


One of the strongest influences on global weather is the presence of El Niño or La Niña conditions. At the present time, we are in what is called a "neutral" condition, which means that neither one is present. La Niña was previously forecast to develop for the fall and winter of 2016-2017, now is forecast to [remain neutral](#).

The following graphics show the official three-month outlook for the fall of 2016 (Sep-Oct-Nov). The country's temperature outlook is for a better chance of above-normal temperatures, especially in the Four-Corners region and parts of Alaska.



The country's precipitation outlook is for equal chances of above- and below-normal in most areas, with a small area of better chances for above-normal amounts from Montana into the Northern High Plains, and areas of below-normal in the southeast and centered over western Nevada.

For southeast Oregon and southwest Idaho, these charts generally indicate a better chance of above-normal temperatures with an equal chance of both below-normal and above-normal precipitation. However, if you look closely, the small area of below-normal precipitation centered over Nevada just barely extends into southeast Oregon and southwest Idaho. Such a small area at just barely above 33% chance is not deemed to be significant. Therefore, the forecast is that there are equal chances of below or above-normal precipitation for our region.

 Want to help NOAA weather scientists with research?

If you own a smartphone or tablet download the free **mPING** app in the App Store or Google Play.

GOES-R: NOAA's Next Generation of Weather Satellites

Weather is always changing and the better we can predict what's coming, the better we can prepare. The GOES-R series, NOAA's next-generation geostationary weather satellites will be a game-changer for weather forecasting. For the first time, GOES-R, which will be called GOES-16 once it's operational in space, will be able to monitor the Earth in near-real time.

Using a powerful new instrument called the Advanced Baseline Imager, GOES-R gathers data and imagery about weather over the Western Hemisphere as frequently as every 30 seconds. This enables NOAA to gather data with three times more channels, four times better resolution, five times faster than before. Faster, more accurate data means better observations of phenomena like severe storms, fire, smoke, aerosols, and volcanic ash.

But this is not the only new instrument aboard the satellite. GOES-R is flying another powerful technology called the Geostationary Lightning Mapper. This instrument can not only measure when lightning strikes the ground but also lightning activity in the clouds that is charging the atmosphere. Researchers have found that an increase in lightning activity may be a sign that tornadoes will form. GLM will change the way forecasters look at severe weather to provide faster and more accurate warnings.

All of this new technology means forecasters at NOAA's National Weather Service will have valuable tools to improve predictions of severe weather events like hurricanes, providing faster warnings to emergency managers to help save lives and protect communities.

Space Weather is serious business in the twenty first century as much of modern life relies on sophisticated electronic systems. Working with other NOAA satellites, GOES-R will observe space weather with a suite of instruments that collect information about radiation hazards from the sun. Space weather can interfere with communications and navigation systems, damage satellite electrical systems, cause risks to astronauts, and threaten power utilities.

NOAA launched its first geostationary satellite more than 40 years ago. Since then, the data from GOES satellites has been invaluable to countless industries like aviation, sea transport and communications that rely on weather data. Sitting 22,300 miles above the Earth, the advanced technologies flying on the GOES-R series of satellites take weather forecasting to new heights.

GOES-R is planned for launch on **November 4, 2016**.

For more information on GOES-R, see www.goes-r.gov.

GOES-R
GEOSTATIONARY OPERATIONAL ENVIRONMENTAL SATELLITE R-SERIES

The next generation of geostationary environmental satellites

The GOES-R series will provide significant improvements in the detection and observations of meteorological phenomena that directly affect public safety, protection of property and our nation's economic health and prosperity.

Visual and Infrared Imagery **Solar Imaging** **Space Weather Monitoring** **Lightning Mapping**

Why GOES-R?

- Improved hurricane track & intensity forecasts.
- Increased thunderstorm and tornado warning lead time.
- Improved aviation flight route planning.
- Improved air quality warnings and alerts.
- Better data for long-term climate variability studies.
- Improved solar flare warnings for communications and navigation disruptions.
- More accurate monitoring of energetic particles responsible for radiation hazards to humans and space craft.
- Better monitoring of space weather to improve geomagnetic storm forecasting.

| Capability | Current GOES | GOES-R |
|-----------------------|--------------|-------------------|
| Full Hemisphere Image | 30 minutes | 5 minutes |
| Imager Bands | 5 | 16 |
| Visible | 1 km | 0.5-1 km |
| Near Infrared | None | 1-2 km |
| Infrared | 4-8 km | 2 km |
| Lightning Mapper | None | Continuous |

Meet & Greet

Aviva Braun

The National Weather Service (NWS) here in Boise, Idaho works hard every day to keep the people of southwest Idaho and southeast Oregon safe. However, we are not the only ones who work towards this goal on a daily basis. One such individual is publicly-elected Judge Steve Grasty of Harney County. Not only does he serve on the Harney County Court, but he serves as the secondary Emergency Manager for the county. For this issue of Sage Winds, we decided to sit down with Steve and get to know him just a bit better.

NWS: So Steve, how did you become interested in your line of work?

Steve: As an auto-parts shop owner in Burns, I got really involved with the community, the Chamber of Commerce, our church, and a variety of other things in Harney County. Eventually, I decided that it would be interesting to see what I could do in public service, so my wife and I sold our business (in 1995). That evolved into me being appointed as a county commissioner and eventually I ran for the office of county judge. I am now finishing up my 18th year as county judge.

NWS: You also serve as secondary emergency manager to Harney County, correct?

Steve: I do. For years, one of the three of us on the Harney County Court, myself and two county commissioners, have served as the emergency management coordinator; this was usually me. We did this work in conjunction with the sheriff. I would do the paperwork and the sheriff would do the on-the-ground work. It was a great way to coordinate our efforts and ensure that there were no gaps in service during emergencies. About three years ago, we contracted a gentleman to do the emergency management coordination and about a year ago, we hired a full-time employee, named Loren Emang. However, if he's out of the county, he transfers his calls to me, or in my absence, to one of the commissioners.

NWS: Could you describe the nature of your work both as county judge and as emergency manager when you are given that responsibility?

Steve: County resources are limited; therefore, during many emergencies, once all available resources have been tapped, the county governing body has a responsibility to put together an order for assistance to the state of Oregon. This tells them that we have an emergency, that all of our resources have been used, and that we need their help. They in turn may ask for federal assistance. Otherwise, during an event, I've done everything from driving the pickup to another county to collect and borrow sandbags to sandbag river banks for example, to just being a gofer for the sheriff as we have dealt with individual events. Most of the time during an event, we have the Red Cross, Oregon State Emergency Management, and perhaps 4-5 other law enforcement entities here working together. So as to not become chaotic, we check in 1-3 times per day to ensure that we're not duplicating anything. I help coordinate the event.

NWS: What impact does weather have on Burns emergency management operations? What type of weather has the greatest impact on your community?

Steve: I can't think of an emergency that we've had that there wasn't some relationship to weather. The big fires that we've had have been huge events and knowing what the winds are going to do, what the humidity is and what we anticipate for high and low temperatures over the next 24 hours – these details are incredibly important and I think our relationship with NWS has been critical. The other large event that we've dealt with in the county since I've been judge was the spring 2011 flood event. This event was anticipated as we could see the snowpack and we knew from NWS that we'd be dealing with a warming trend. It was easy to understand that we were going to have quite a runoff here very

quickly. So we were able to prepare and act ahead of the event because of the forecasting provided to us.

I think our worst events are 1) when we have both fire and wind and 2) when we have warming trends and a sizeable snowpack. But then the immediate events that we have are localized high wind events or isolated rain events when a tiny drainage gets hit really hard. Sometimes this can be a half an inch; other times, up to several inches in less than an hour. That almost always takes out a county road.

NWS: I know that the Steens Mountain is a high impact area for your community.

Steve: The east side of the Steens Mountain has a 5,000 foot drop in less than 3 miles. Boy, it doesn't take a lot of rainfall on that to cause one heck of a runoff at its base! NWS has always helped us immensely through these events.

NWS: You've beautifully summed up the National Weather Service's relationship with your county and community. We are proud to help you serve the people of Harney County.

Steve: Thank you.

NWS: So how does your office reach out and notify your community of critical weather events?

Steve: Notification is a challenge for us right now. Honestly, we are having the most luck with Facebook and other social media platforms right now. Today, we have been without a radio station for almost a year! I hear reports of it coming back on air and I look forward to that occurring because in events like we discussed before, it's critical to have a local radio station. In the meantime, we have invested in a reverse 911 system that in the event of a NWS notification of heavy runoff on the Steens for example, we could actually identify (with our GIS department) who we might want to notify and then send a recorded message to that group of phone numbers so they know of the imminent event. We are just starting to use it, so it's still a little unfamiliar to us, but as we get used to it, I think we'll use it more.

NWS: That system sounds really promising.

Steve: One of the things you have to remember about Harney County is that it is almost 150 miles north to south, and with the Steens out in the middle of it, there's no radio station that reaches all parts of the county. So, even with the radio station going, we still have a gap in the ability to get the information out there. We are always looking for ways to improve. We also have NOAA Weather Radio available for the northern half of the county which is transmitted from Burns Butte, but I'm not sure how many people use this resource. I may need to look into how to raise awareness about this resource!

NWS: I know you plan of retiring soon – where will life's journey bring you next?

Steve: I have some interest in writing a book, particularly about the events of January and February 2016 in Harney County. I'm not sure I'm a writer, but I'll make an attempt at it and hope for the best. The thing I know I'm going to do is finish working on an old hotrod that I have been working on for 20 plus years and it's my intention to finish it up!



Steve Grasty

Continued on next page...

CoCoRAHS observers needed!

Calling all weather enthusiasts in southeastern Oregon and southern Idaho! We need more weather observers interested in taking daily measurements of precipitation or snowfall.

If you would like to participate in CoCoRaHS, please contact us at: boise.weather@noaa.gov or visit <http://www.cocorahs.org/>

It's hard to believe, but it's time to brush off the snow board and snow stick. Snow measurement time is right around the corner!

BE PREPARED! Fall Safety Tips

Make sure you and your family are prepared for an emergency, whether it be flash flooding, wildfires, floods, winds, winter storms or power outages. Here is a simple list of what you can do to prepare for an emergency:

- Prepare a **Disaster Supply Kit** with a week's worth of food and water.
- Create a **Family Emergency Plan**, so you know how to communicate to others.
- Obtain a **NOAA Weather Radio**.
- Check **weather.gov** every morning before you leave home to make sure you are prepared for what the weather might bring.
- Inspire others to **take action** by showing your friends and family how you are prepared. You can tell them over the phone or in person, or tweet, or post about it.

Visit www.ready.gov for more information.

**Questions? Comments?
Suggestions?**

Email:
boi.spotter@noaa.gov

Why do leaves change color to give us the beautiful fall colors?

Elizabeth Padian

The most influential factor for when leaves begin to change is the amount of sunlight hours in the day. So, fall colors begin roughly the same time each year for a given location.

There are 3 types of pigments:

Chlorophyll: basic green

Carotenoids: yellow, orange & brown

Anthocyanins: red, blue & purple

Chlorophyll is necessary for photosynthesis (the chemical reaction that turns sunlight into sugars for plant growth).

Chlorophyll and a combination of the other two pigments are present during the growing season but chlorophyll is constantly being produced and broken down, so leaves appear green (because there is more sunlight in the growing season). As the amount of night hours increases in the fall, the production of chlorophyll slows down, and eventually stops. This is when the carotenoids or anthocyanins (depending on the type of plant) begin to appear, giving us those "fall colors". Although the amount of sunlight hours is the driving factor for this change, the brilliance of the colors is related to weather conditions. Temperature and moisture affect it the most. A warm wet spring, followed by a normal summer, then warm and sunny fall days (and cool not freezing nights) tend to produce the most brilliant colors.

Source: USDA Forest Service



Boise's First Snowfalls and First Snows on the Ground

Joel Tannenholz

The earliest snowfall on record at Boise occurred on October 10, 2008, when 1.7 inches fell. The snow was mixed with rain, and with a high that day of 45, none of the snow stayed on the ground. The latest measurable first snow, 0.3 of an inch, fell on January 9, 1918. But the latest first snowfall of one inch or more was the 1.9 inches on April 6, 2003.

The average date for the first snowfall of trace or more is November 22nd. The average date for the first snowfall of one inch or more is December 5.

The earliest date for a snow depth of 1 inch or more is November 2, 1956 (1 inch). The latest date is March 1, 2003 (also 1 inch). The average is December 9.

With an average annual snowfall of 19 inches, Boise is not especially snowy. For comparison, Pocatello averages 50 inches, Reno 22 inches, Spokane 45 inches, and Salt Lake City 56 inches.

First Date for Measurable Snow?

| | Earliest | Average | Latest |
|-------------------|---------------|---------|---------------|
| Boise | Oct 10 (2008) | Nov 22 | Dec 31 (1958) |
| Burns | Sep 29 (1971) | Nov 7 | Jan 1 (1977) |
| Baker City | Oct 7 (1961) | Nov 13 | Dec 29 (1958) |
| McCall | Sep 24 (1958) | Nov 1 | Dec 7 (1976) |
| Twin Falls | Sep 17 (1965) | Nov 14 | Dec 21 (2002) |

