



**National Weather Service
Forecast Office
Birmingham, AL**



...Protecting Lives and Property

Products & Services on the Web

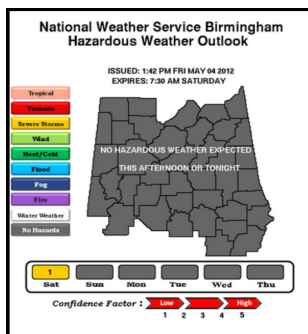
www.srh.noaa.gov/bmx

A host of forecast products, both old and new, can be found on our website. Below is a very short list of some of our newest and most valuable products:

- Hazardous Weather Outlook (HWO)
- Multimedia Impact Briefing
- Graphiccasts

Hazardous Weather Outlook (HWO)

This simple and easy to understand graphic conveys any severe and/or hazardous weather expected to affect Central Alabama over the next 7 days. The HWO is issued three times a day and updated as needed.



**National Weather Service
Forecast Office
Birmingham, AL**



...Protecting Lives and Property

Products & Services on the Web

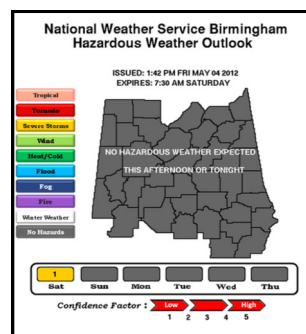
www.srh.noaa.gov/bmx

A host of forecast products, both old and new, can be found on our website. Below is a very short list of some of our newest and most valuable products:

- Hazardous Weather Outlook (HWO)
- Multimedia Impact Briefing
- Graphiccasts

Hazardous Weather Outlook (HWO)

This simple and easy to understand graphic conveys any severe and/or hazardous weather expected to affect Central Alabama over the next 7 days. The HWO is issued three times a day and updated as needed.



**National Weather Service
Forecast Office
Birmingham, AL**



...Protecting Lives and Property

Products & Services on the Web

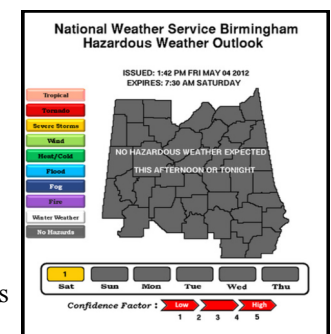
www.srh.noaa.gov/bmx

A host of forecast products, both old and new, can be found on our website. Below is a very short list of some of our newest and most valuable products:

- Hazardous Weather Outlook (HWO)
- Multimedia Impact Briefing
- Graphiccasts

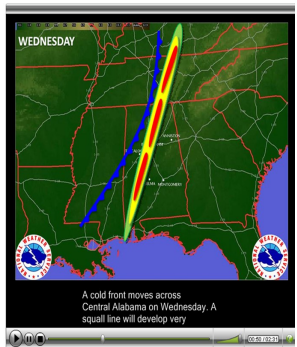
Hazardous Weather Outlook (HWO)

This simple and easy to understand graphic conveys any severe and/or hazardous weather expected to affect Central Alabama over the next 7 days. The HWO is issued three times a day and updated as needed.



Multimedia Impact Briefing

The Multimedia Impact Briefing is both an audio and visual representation of any significant hazardous weather expected over the next 7 days. Forecasters create



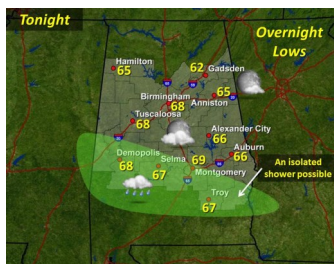
simple and concise weather graphics that are inserted into a Powerpoint presentation, and then audio and captions are added to enhance the effectiveness of the product.

The Impact briefing is updated at least twice a day, when hazardous weather is expected.

Graphiccasts

The Graphiccast is simply a graphic that may depict near-term trends in precipitation, climate information, high/low temperatures, the local radar display, and anything else that may be of interest. At least one Graphiccast will be in effect at all times and can be seen on our homepage above the area map.

If more than one is in effect, they will show up as different tabs. Generally, Graphiccasts are issued and



National Weather Service Birmingham, AL



465 Weathervane Rd Calera, AL 35040

Phone: 205-664-3010 Fax: 205-664-7821

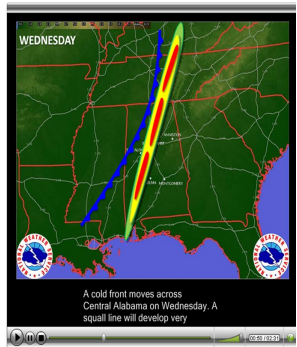
www.srh.noaa.gov/bmx



Find us on Facebook & follow us on Twitter!

Multimedia Impact Briefing

The Multimedia Impact Briefing is both an audio and visual representation of any significant hazardous weather expected over the next 7 days. Forecasters create



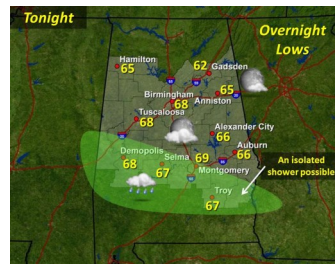
simple and concise weather graphics that are inserted into a Powerpoint presentation, and then audio and captions are added to enhance the effectiveness of the product.

The Impact briefing is updated at least twice a day, when hazardous weather is expected.

Graphiccasts

The Graphiccast is simply a graphic that may depict near-term trends in precipitation, climate information, high/low temperatures, the local radar display, and anything else that may be of interest. At least one Graphiccast will be in effect at all times and can be seen on our homepage above the area map.

If more than one is in effect, they will show up as different tabs. Generally, Graphiccasts are issued and



National Weather Service Birmingham, AL



465 Weathervane Rd Calera, AL 35040

Phone: 205-664-3010 Fax: 205-664-7821

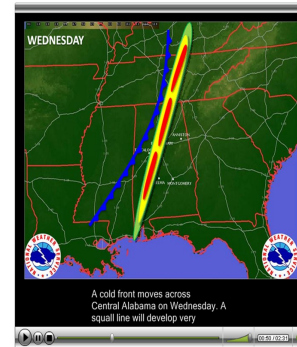
www.srh.noaa.gov/bmx



Find us on Facebook & follow us on Twitter!

Multimedia Impact Briefing

The Multimedia Impact Briefing is both an audio and visual representation of any significant hazardous weather expected over the next 7 days. Forecasters create



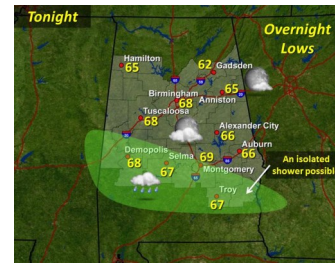
simple and concise weather graphics that are inserted into a Powerpoint presentation, and then audio and captions are added to enhance the effectiveness of the product.

The Impact briefing is updated at least twice a day, when hazardous weather is expected.

Graphiccasts

The Graphiccast is simply a graphic that may depict near-term trends in precipitation, climate information, high/low temperatures, the local radar display, and anything else that may be of interest. At least one Graphiccast will be in effect at all times and can be seen on our homepage above the area map.

If more than one is in effect, they will show up as different tabs. Generally, Graphiccasts are issued and



National Weather Service Birmingham, AL



465 Weathervane Rd Calera, AL 35040

Phone: 205-664-3010 Fax: 205-664-7821

www.srh.noaa.gov/bmx



Find us on Facebook & follow us on Twitter!