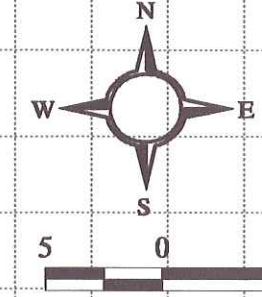


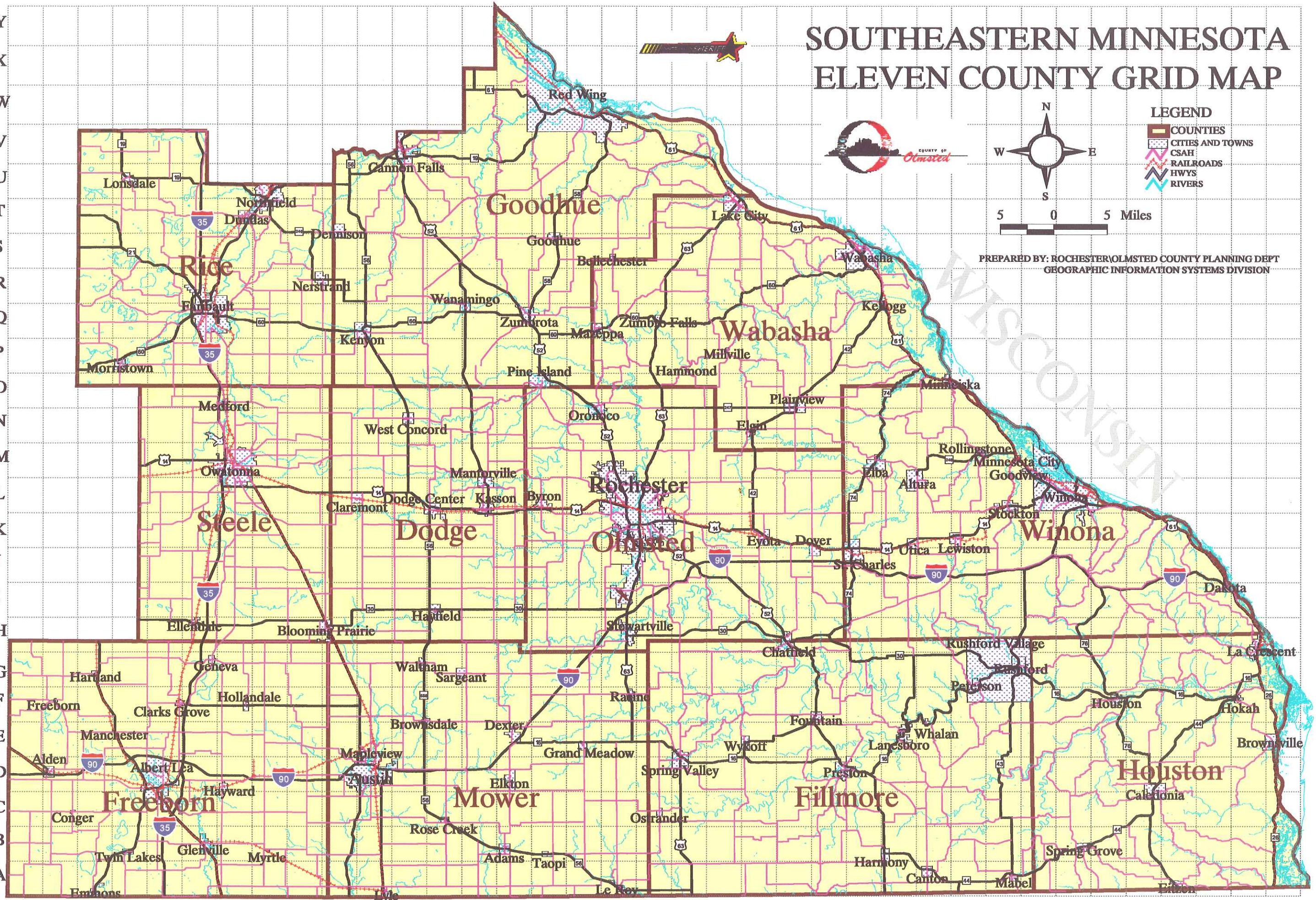
# SOUTHEASTERN MINNESOTA ELEVEN COUNTY GRID MAP

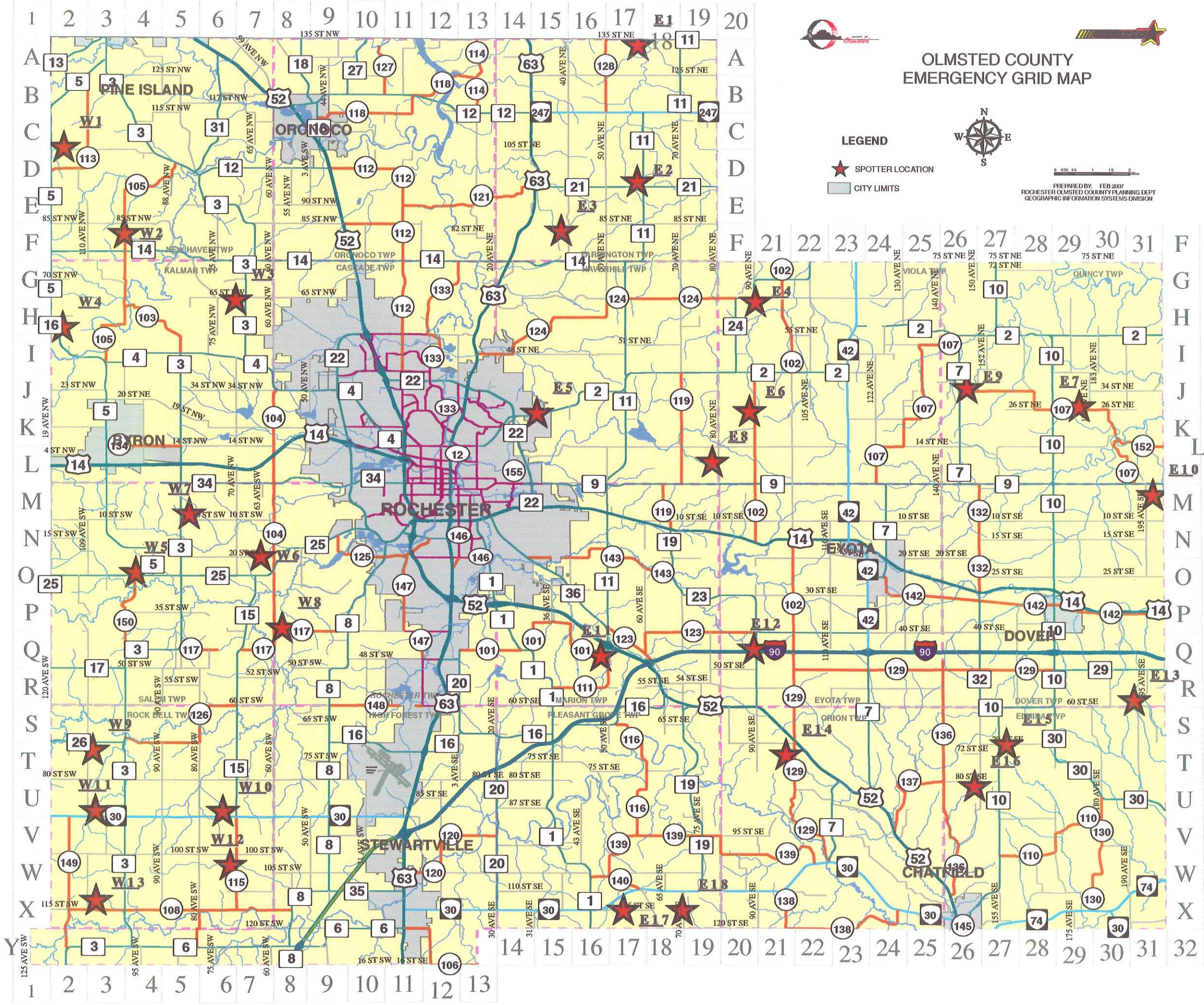


**LEGEND**

- COUNTIES
- CITIES AND TOWNS
- CSAH
- RAILROADS
- HWYS
- RIVERS

PREPARED BY: ROCHESTER/OLMSTED COUNTY PLANNING DEPT  
GEOGRAPHIC INFORMATION SYSTEMS DIVISION





# OLMSTED COUNTY EMERGENCY GRID MAP



### LEGEND

- ★ SPOTTER LOCATION
- CITY LIMITS



PREPARED BY: FEB 2007  
ROCHESTER-OLMSTED COUNTY PLANNING DEPT  
GEOGRAPHIC INFORMATION SYSTEMS DIVISION

